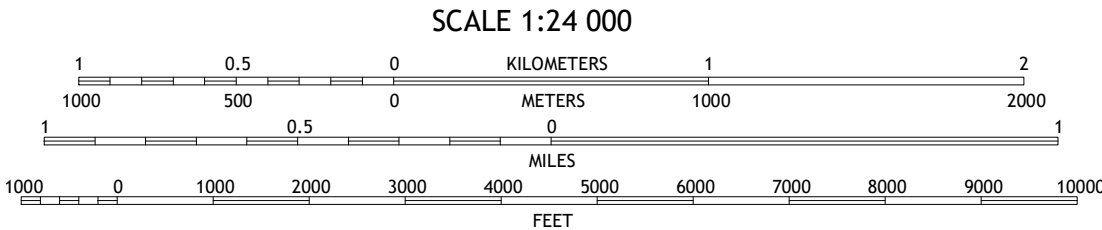
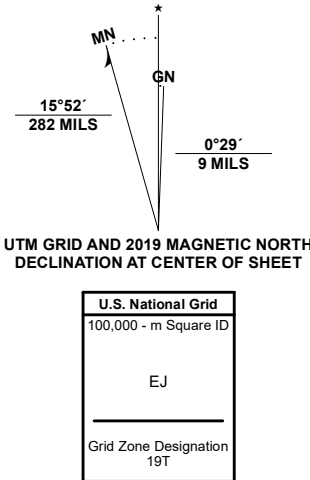
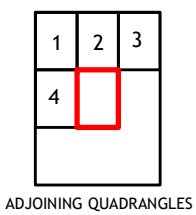


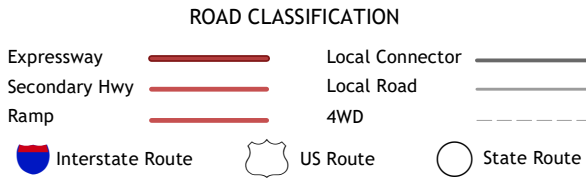
Produced by the United States Geological Survey
North American Datum of 1983 (NAD83)
World Geodetic System of 1984 (WGS84) - Projection and
1 000-meter grid/Universal Transverse Mercator, Zone 19T
This map is not a legal document. Boundaries may be
generalized for this map scale. Private lands within government
reservations may not be shown. Obtain permission before
entering private lands.
Imagery.....NAIP, July, 2018
Roads.....U.S. Census Bureau, 2017
Names.....GNIS, 1980-2001
Hydrography.....National Hydrography Dataset, 2006-2018
Contours.....National Elevation Dataset, 2011
Boundaries.....Multiple sources; see metadata file, 2018-2019
Wetlands.....FWS National Wetlands Inventory, 1991-2003



CONTOUR INTERVAL 10 FEET
NORTH AMERICAN VERTICAL DATUM OF 1988
This map was produced to conform with the
National Geospatial Program US Topo Product Standard.



1 Swans Island
2 Bass Harbor
3 Baker Island
4 Johns Island



FRENCHBORO, ME
2021

