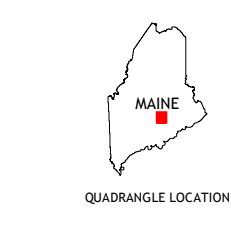
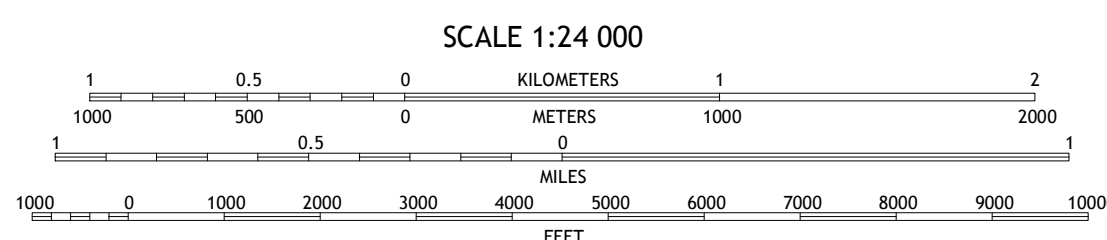



Produced by the United States Geological Survey
North American Datum of 1983 (NAD83)
World Geodetic System of 1984 (WGS84). Projection and
1 000-meter grid: Universal Transverse Mercator, Zone 18T
This map is not a legal document. Boundaries may be
generalized for this map scale. Private lands within government
reservations may not be shown. Obtain permission before
entering private lands.

Imagery:.....NAIP, July 2015 - November 2015
Roads:.....U.S. Census Bureau, 2017
Names:.....GNS, 1980 - 2016
Hydrography:.....National Hydrography Dataset, 2006 - 2018
Contours:.....National Elevation Dataset, 2004 - 2011
Boundaries:.....Multiple sources; see metadata file 2014 - 2016
Wetlands:.....FWS National Wetlands Inventory 1983 - 2011



1	2	3
4	5	6
7	8	9

ADJOINING QUADRANGLES

1 Hermon
2 Bangor
3 Veazie
4 Snow Mountain
5 Brewer Lake
6 Mount Waldo
7 Bucksport
8 Orland

ROAD CLASSIFICATION

Expressway	Local Connector
Secondary Hwy	Local Road
Ramp	4WD
Interstate Route	US Route
	State Route

