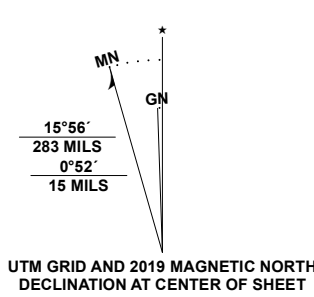


Produced by the United States Geological Survey

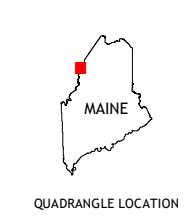
North American Datum of 1983 (NAD83)
World Geodetic System of 1984 (WGS84), Projection and
1 000-meter grid; Universal Transverse Mercator, Zone 19T
This map is not a legal document. Boundaries may be
generalized for this map scale. Private lands within government
reservations may not be shown. Obtain permission before
entering private lands.

Imagery.....N.A.I.P., September 2018
Roads.....U.S. Census Bureau, Not Available
Names.....GNIS, Not Available
Hydrography.....National Hydrography Dataset, 2015 - 2019
Contours.....National Elevation Dataset, 2008
Boundaries.....Multiple sources; see metadata file 2015
Wetlands.....FWS National Wetlands Inventory 1986

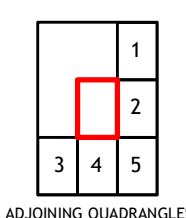


CONTOUR INTERVAL 10 FEET
NORTH AMERICAN VERTICAL DATUM OF 1988

This map was produced to conform with the
National Geospatial Program US Topo Product Standard.

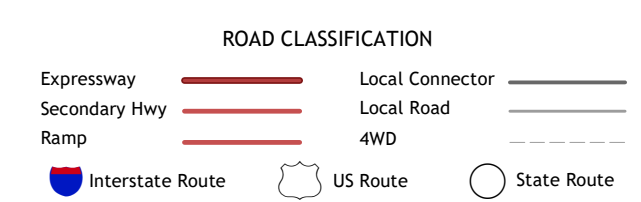


QUADRANGLE LOCATION



ADJOINING QUADRANGLES

- 1 Daquiam
- 2 Hardwood Mountain
- 3 Hardwood Mountain SW OE W
- 4 Hardwood Mountain SW
- 5 Hardwood Mountain SE



HARDWOOD MOUNTAIN OE W, ME, QC

2021



NSN 7164-301-6370-1-6
NSA REF. NO. USGSX24K76031