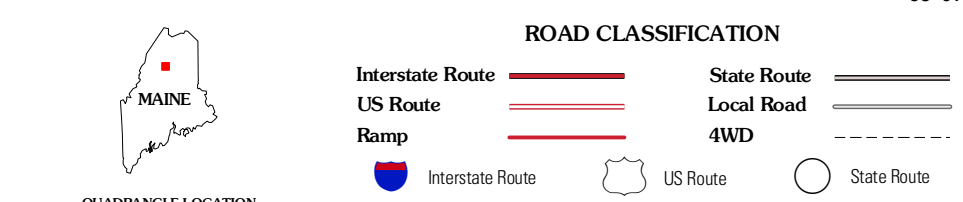
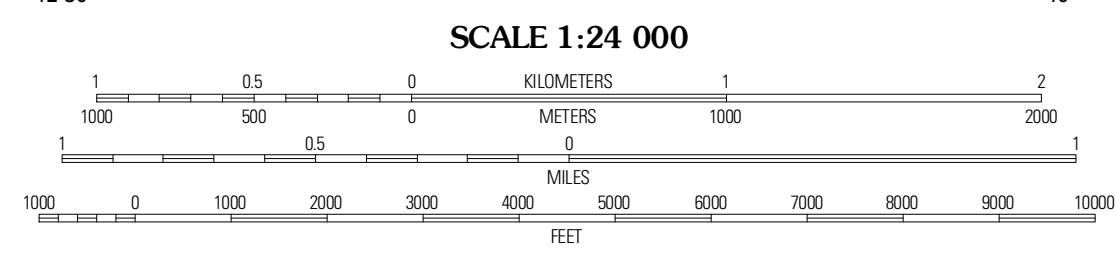
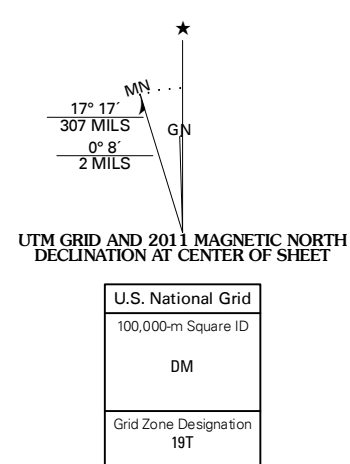


Produced by the United States Geological Survey
North American Datum of 1983 (NAD83)
World Geodetic System of 1984 (WGS84). Projection and
1 000-meter grid: Universal Transverse Mercator, Zone 19T
10 000-foot ticks: Maine Coordinate System of 1983 (east
zone)

Imagery.....NAIP, August 2009 - September 2009
Roads.....©2006-2011 TomTom
Names.....©2011
Hydrography.....National Hydrography Dataset, 2009
Contours.....National Elevation Dataset, 2008
Boundaries.....Census, IBWC, IBC, USGS, 1972 - 2010



QUADRANGLE LOCATION

Churchill Lake	Spider Lake	Chase Lake
Soper Mountain	Haymock Lake	Beetle Mountain
Mud Pond	Talos Lake	Webster Lake

HAYMOCK LAKE, ME
2011

ADJOINING 7.5 QUADRANGLES