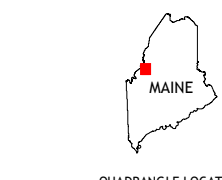
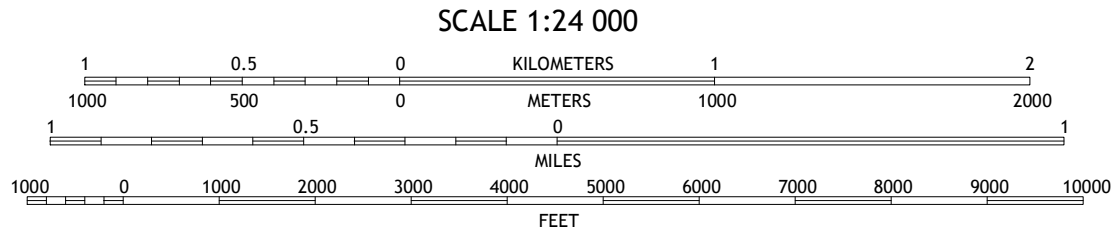
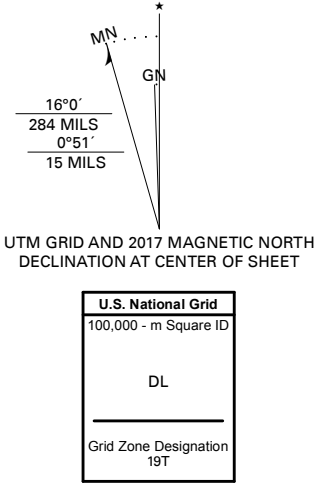


Produced by the United States Geological Survey

North American Datum of 1983 (NAD83)
World Geodetic System of 1984 (WGS84), Projection and
1 000-meter grid/Universal Transverse Mercator, Zone 19T
This map is not a legal document. Boundaries may be
generalized for this map scale. Private lands within government
reservations may not be shown. Obtain permission before
entering private lands.

Imagery.....NAIP, September 2015 - November 2015
Roads.....U.S. Census Bureau, 2017
Names.....GNS, 1980 - 2017
Hydrography.....National Hydrography Dataset, 2006 - 2016
Contours.....National Elevation Dataset, 2008
Boundaries.....Multiple sources; see metadata file 2014 - 2016
Wetlands.....FWS National Wetlands Inventory 1986



1	2	3
4	5	6
7	8	9

- 1 Campbell Brook
- 2 Boundary Bald Mountain
- 3 Canada Falls Lake
- 4 Jackman
- 5 Churchill Stream
- 6 Attean Pond
- 7 Catheart Mountain
- 8 Long Pond

ROAD CLASSIFICATION	
Expressway	Local Connector
Secondary Hwy	Local Road
Ramp	4WD
Interstate Route	US Route
	State Route

