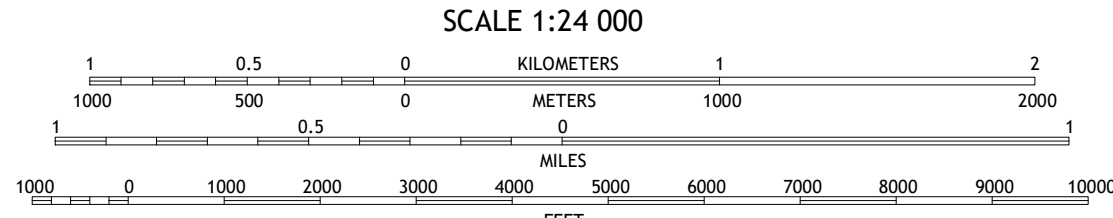
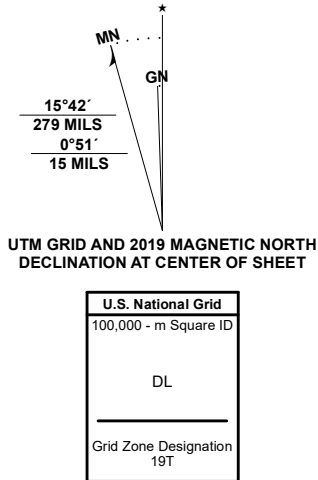
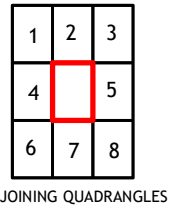


Produced by the United States Geological Survey
North American Datum of 1983 (NAD83)
World Geodetic System of 1984 (WGS84). Projection and
1 000-meter grid/Universal Transverse Mercator, Zone 19T
This map is not a legal document. Boundaries may be
generalized for this map scale. Private lands within government
reservations may not be shown. Obtain permission before
entering private lands.

Imagery.....	NAIP,	July	2018
Roads.....	U.S. Census Bureau,	2017	
Names.....	GNIS,	1980	2017
Hydrography.....	National Hydrography Dataset,	1989	2018
Contours.....	National Elevation Dataset,	2017	
Boundaries.....	Multiple sources; see metadata file	2018	2019
Wetlands.....	FWS National Wetlands Inventory	1986	



CONTOUR INTERVAL 20 FEET
NORTH AMERICAN VERTICAL DATUM OF 1988
This map was produced to conform with the
National Geospatial Program US Topo Product Standard.



1	2	3
4	5	6
7	8	9

1 Campbell Brook
2 Boundary Bald Mountain
3 Canada Falls Lake
4 Jackman
5 Churchill Stream
6 Attean Pond
7 Catteart Mountain
8 Long Pond

ROAD CLASSIFICATION		
Expressway	Local Connector	
Secondary Hwy	Local Road	
Ramp	4WD	
Interstate Route	US Route	State Route

HEALD POND, ME
2021

