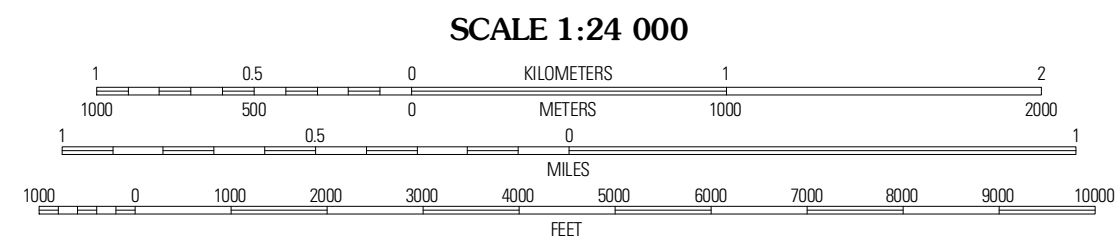
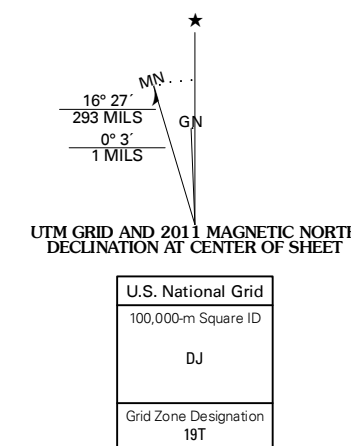


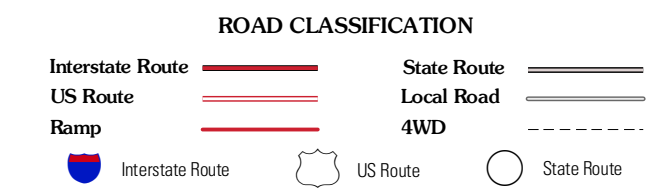
Produced by the United States Geological Survey
North American Datum of 1983 (NAD83)
World Geodetic System of 1984 (WGS84). Projection and
1 000-meter grid: Universal Transverse Mercator, Zone 19T
10 000-foot ticks: Maine Coordinate System of 1983 (east
zone)

Imagery.....NAIP, June 2009
Roads.....©2006-2011 TomTom
Names.....CNS, 2011
Hydrography.....National Hydrography Dataset, 2009
Contours.....National Elevation Dataset, 2004
Boundaries.....Census, IBWC, IBC, USGS, 1972 - 2010



Thomaston	Rockland	Leadbetter Island
Tenants Harbor	Hewett Island	Matinicus OE NW
Tenants Harbor OE S	Hewett Island OE S	Matinicus OE W

ADJOINING 7.5' QUADRANGLES



HEWETT ISLAND, ME
2011