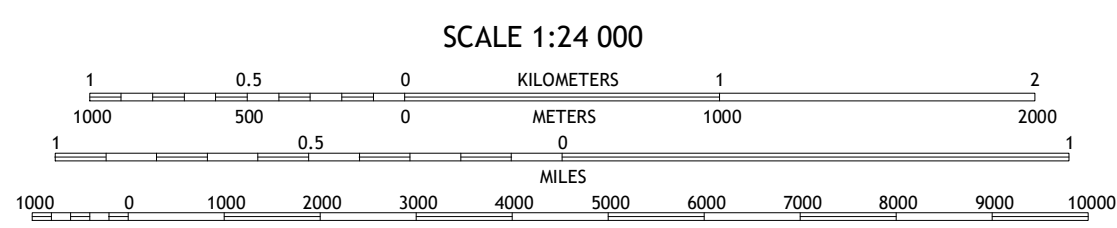
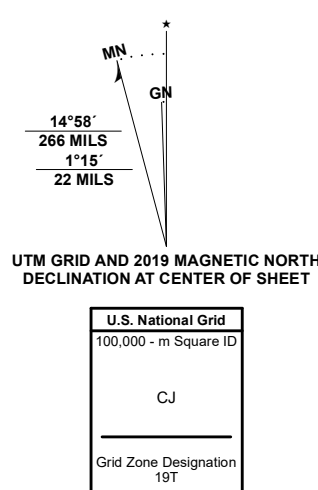
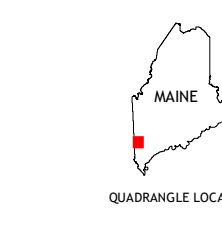


**Produced by the United States Geological Survey**  
North American Datum of 1983 (NAD83)  
World Geodetic System of 1984 (WGS84). Projection and  
1 000-meter grid: Universal Transverse Mercator, Zone 17T  
This map is not a legal document. Boundaries may be  
generalized for this map scale. Private lands within government  
reservations may not be shown. Obtain permission before  
entering private lands.

Imagery:.....NAIP, September 2018  
Roads:.....U.S. Census Bureau, 2017  
Names:.....GNS, 1980 - 2000  
Hydrography:.....National Hydrography Dataset, 2003 - 2020  
Contours:.....National Elevation Dataset, 2015 - 2019  
Boundaries:.....Multiple sources; see metadata file 2018 - 2019  
Wetlands:.....FWS National Wetlands Inventory 1986 - 2004



CONTOUR INTERVAL 20 FEET  
NORTH AMERICAN VERTICAL DATUM OF 1988  
This map was produced to conform with the  
National Geospatial Program US Topo Product Standard.



1	2	3
4	5	6
7	8	9

ADJOINING QUADRANGLES

- 1 Fryeburg
- 2 Pleasant Mountain
- 3 Bridgton
- 4 Brownfield
- 5 North Sebago
- 6 Kezar Falls
- 7 Cornish
- 8 Sheep Falls

**ROAD CLASSIFICATION**

Expressway	Local Connector
Secondary Hwy	Local Road
Ramp	4WD
Interstate Route	US Route
	State Route

