
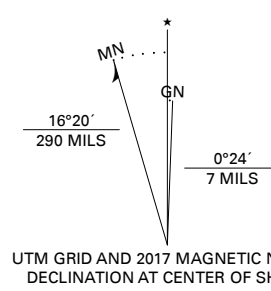




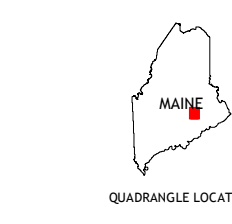
Produced by the United States Geological Survey

North American Datum of 1983 (NAD83)
World Geodetic System of 1984 (WGS84). Projection and
1 000-meter grid: Universal Transverse Mercator, Zone 18T
This map is not a legal document. Boundaries may be
generalized for this map scale. Private lands within government
reservations may not be shown. Obtain permission before
entering private lands.

Imagery: NAIP, July 2015 - November 2015
Roads: U.S. Census Bureau, 2017
Names: GNS, 1980 - 2016
Hydrography: National Hydrography Dataset, 2006 - 2018
Contours: National Elevation Dataset, 2005 - 2011
Boundaries: Multiple sources; see metadata file 2014 - 2016
Wetlands: FWS National Wetlands Inventory 1983 - 2009



CONTOUR INTERVAL 10 FEET
NORTH AMERICAN VERTICAL DATUM OF 1988
This map was produced to conform with the
National Geospatial Program US Topo Product Standard, 2011.
A metadata file associated with this product is draft version 0.6.18



QUADRANGLE LOCATION

1	2	3
4	5	6
7	8	

- 1 Otter Chain Ponds
- 2 The Horseback
- 3 Great Pond
- 4 Chemo Pond
- 5 Amherst
- 6 Green Lake
- 7 Beech Hill Pond
- 8 Eastbrook

ROAD CLASSIFICATION	
	Expressway
	Secondary Hwy
	Ramp
	Interstate Route
	Local Connector
	Local Road
	4WD
	US Route
	State Route

