

Produced by the United States Geological Survey
North American Datum of 1983 (NAD83)
World Geodetic System of 1984 (WGS84) Projection and 1 000-meter grid/Universal Transverse Mercator, Zone 19T
This map is not a legal document. Boundaries may be generalized for this map scale. Private lands within government reservations may not be shown. Obtain permission before entering private lands.

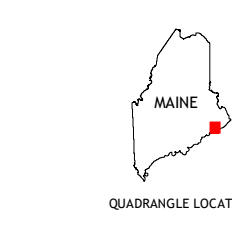
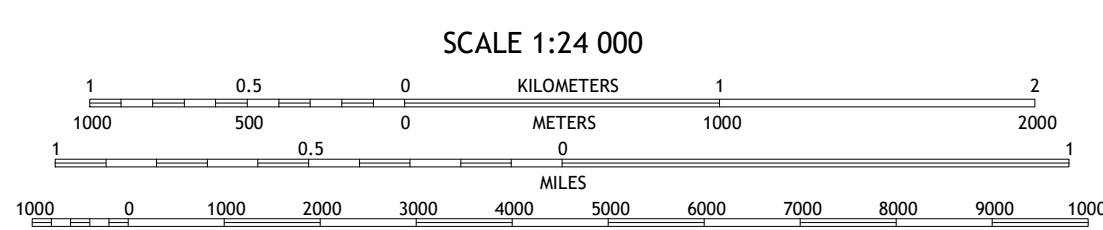
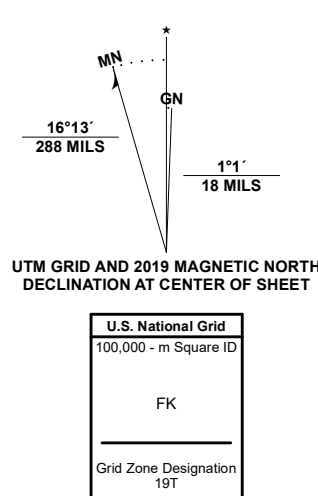


Table with 7 columns and 1 row: 1 Columbia Falls, 2 Whitneyville, 3 Machias, 4 Addison, 5 Roque Bluffs, 6 Drisko Island, 7 Great Wass Island

