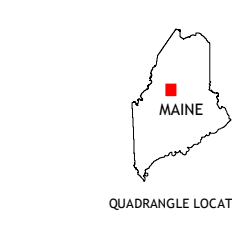
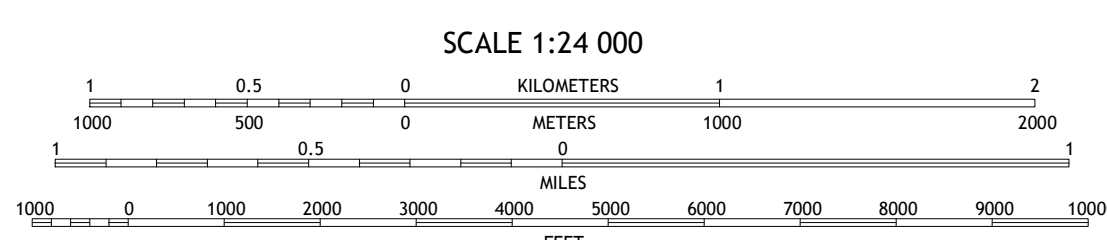
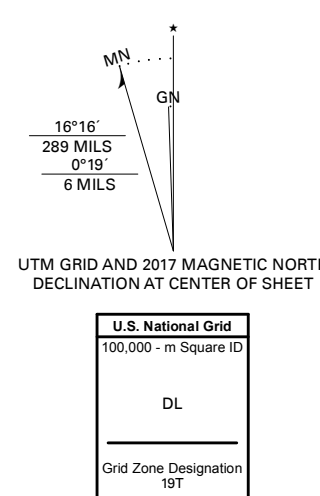


Produced by the United States Geological Survey
North American Datum of 1983 (NAD83)
World Geodetic System of 1984 (WGS84). Projection and
1 000-meter grid: Universal Transverse Mercator, Zone 17T
This map is not a legal document. Boundaries may be
generalized for this map scale. Private lands within government
reservations may not be shown. Obtain permission before
entering private lands.

Imagery.....NAIP, July 2015 - November 2015
Roads.....U.S. Census Bureau, 2017
Names.....GNIS, 1980 - 2013
Hydrography.....National Hydrography Dataset, 2006 - 2018
Contours.....National Elevation Dataset, 2005 - 2008
Boundaries.....Multiple sources; see metadata file 2014 - 2016
Wetlands.....FWS National Wetlands Inventory 1985 - 1986



1	2	3
4	5	6
7	8	9

ADJOINING QUADRANGLES

- Lobster Mountain
- Big Spencer Mountain
- Caribou Lake South
- Spencer Bay
- Farrar Mountain
- Lily Bay
- Number Four Mountain
- Hay Mountain

ROAD CLASSIFICATION

Expressway	Local Connector
Secondary Hwy	Local Road
Ramp	4WD
Interstate Route	US Route
	State Route

