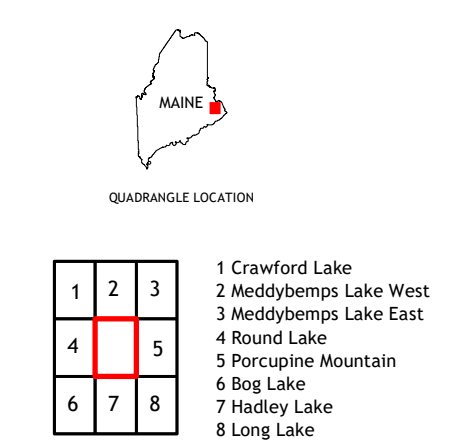
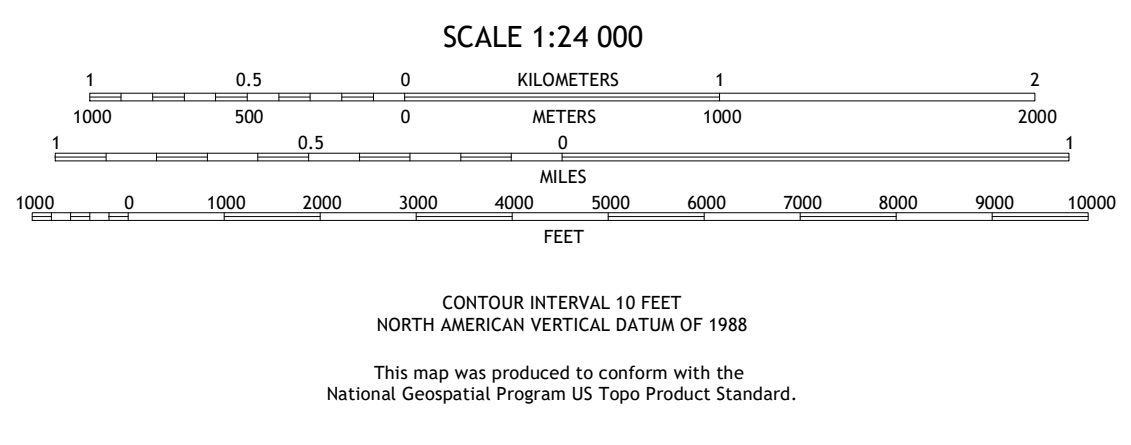
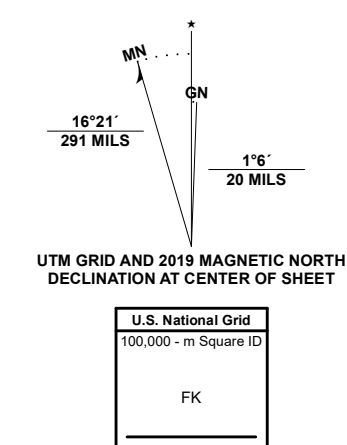


**Produced by the United States Geological Survey**  
North American Datum of 1983 (NAD83)  
World Geodetic System of 1984 (WGS84), Projection and  
1 000-meter grid/Universal Transverse Mercator, Zone 19T  
This map is not a legal document. Boundaries may be  
generalized for this map scale. Private lands within government  
reservations may not be shown. Obtain permission before  
entering private lands.

Imagery.....NAIP, July 2018  
Roads.....U.S. Census Bureau, 2017  
Names.....GNIS, 1980-2018  
Hydrography.....National Hydrography Dataset, 1989-2019  
Contours.....National Elevation Dataset, 2019  
Boundaries.....Multiple sources; see metadata file 2018-2019  
Wetlands.....FWS National Wetlands Inventory 1983-1984



- ROAD CLASSIFICATION**
- Expressway
  - Secondary Hwy
  - Ramp
  - Local Connector
  - Local Road
  - 4WD
  - US Route
  - State Route
- 1 Crawford Lake  
2 Meddybemps Lake West  
3 Meddybemps Lake East  
4 Round Lake  
5 Porcupine Mountain  
6 Bog Lake  
7 Hadley Lake  
8 Long Lake
- LAKE CATHANCE, ME**  
2021

