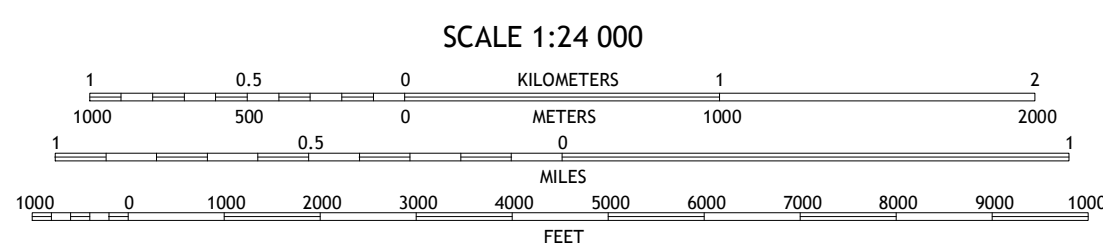
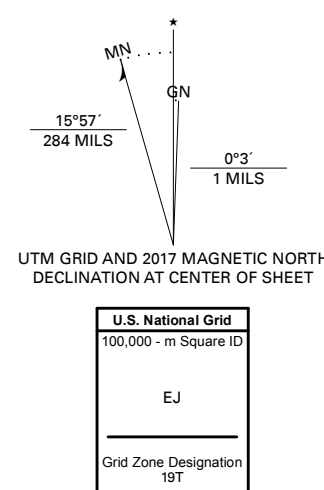


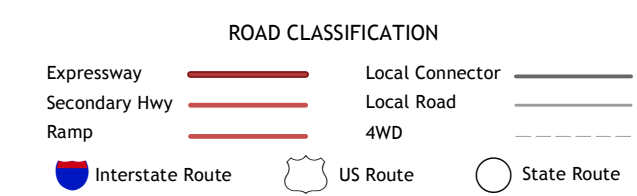
Produced by the United States Geological Survey
North American Datum of 1983 (NAD83)
World Geodetic System of 1984 (WGS84). Projection and
1 000-meter grid: Universal Transverse Mercator, Zone 18T
This map is not a legal document. Boundaries may be
generalized for this map scale. Private lands within government
reservations may not be shown. Obtain permission before
entering private lands.

Imagery:.....NAIP, July 2015 - November 2015
Roads:.....U.S. Census Bureau, 2017
Names:.....GNIS, 1980 - 2011
Hydrography:.....National Hydrography Dataset, 2006 - 2017
Contours:.....National Elevation Dataset, 2011
Boundaries:.....Multiple sources; see metadata file 2014 - 2016
Wetlands:.....FWS National Wetlands Inventory 1991 - 2003



ADJOINING QUADRANGLES

1	2	3
4	5	6
7	8	9



CONTOUR INTERVAL 10 FEET
NORTH AMERICAN VERTICAL DATUM OF 1988

This map was produced to conform with the
National Geospatial Program US Topo Product Standard, 2011.
A metadata file associated with this product is draft version 0.6.18

