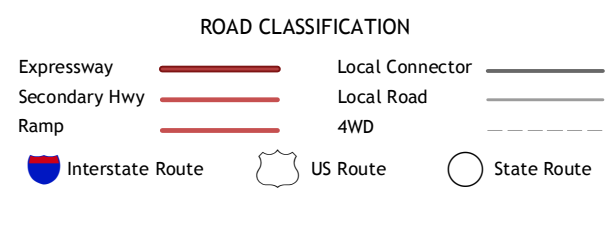
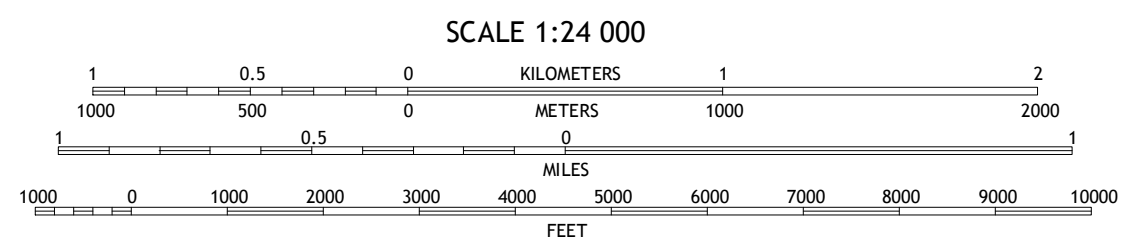
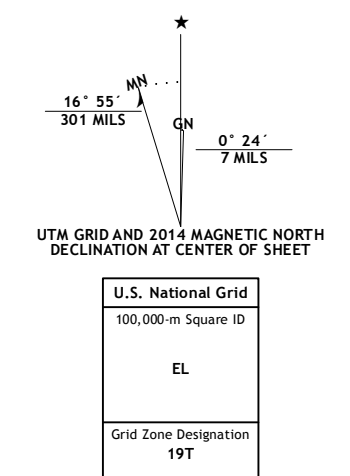


**Produced by the United States Geological Survey**  
North American Datum of 1983 (NAD83)  
World Geodetic System of 1984 (WGS84). Projection and  
1 000-meter grid: Universal Transverse Mercator, Zone 19T  
10 000-foot ticks: Maine Coordinate System of 1983 (east zone)

This map is not a legal document. Boundaries may be  
generalized for this map scale. Private lands within government  
reservations may not be shown. Obtain permission before  
entering private lands.

Imagery:.....NAIP, October 2013  
Roads:.....HERE, ©2013  
Names:.....GNIS, 2013  
Hydrography:.....National Hydrography Dataset, 2013  
Contours:.....National Elevation Dataset, 2005  
Boundaries:.....Multiple sources; see metadata file 1972-2013



1	2	3
4	5	6
7	8	

1 Medunkeunk Lake  
2 Mattawamkeag  
3 Mattawamkeag  
4 Nine Meadow Ridge  
5 East Winn  
6 Lincoln West  
7 Lincoln East  
8 Lee

**LINCOLN CENTER, ME**  
2014

