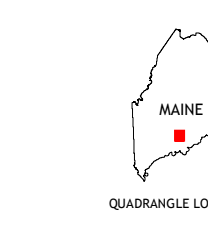
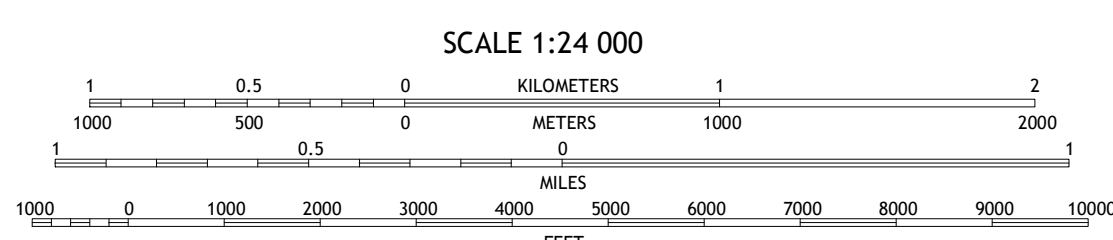



Produced by the United States Geological Survey  
North American Datum of 1983 (NAD83)  
World Geodetic System of 1984 (WGS84). Projection and  
1 000-meter grid: Universal Transverse Mercator, Zone 18T  
This map is not a legal document. Boundaries may be  
generalized for this map scale. Private lands within government  
reservations may not be shown. Obtain permission before  
entering private lands.

Imagery:.....NAIP, July 2015 - November 2015  
Roads:.....U.S. Census Bureau, 2017  
Names:.....GNIS, 1980 - 2017  
Hydrography:.....National Hydrography Dataset, 2003 - 2017  
Contours:.....National Elevation Dataset, 2004 - 2011  
Boundaries:.....Multiple sources; see metadata file 2014 - 2016  
Wetlands:.....FWS National Wetlands Inventory 1984 - 2011



1	2	3
4	5	6
7	8	

ADJOINING QUADRANGLES

- Merrill
- Belfast
- Searsport
- Searsport
- Halesboro
- West Rockport
- Camden
- North Haven West

ROAD CLASSIFICATION

Expressway	Local Connector
Secondary Hwy	Local Road
Ramp	4WD
Interstate Route	US Route
	State Route

