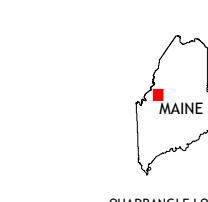
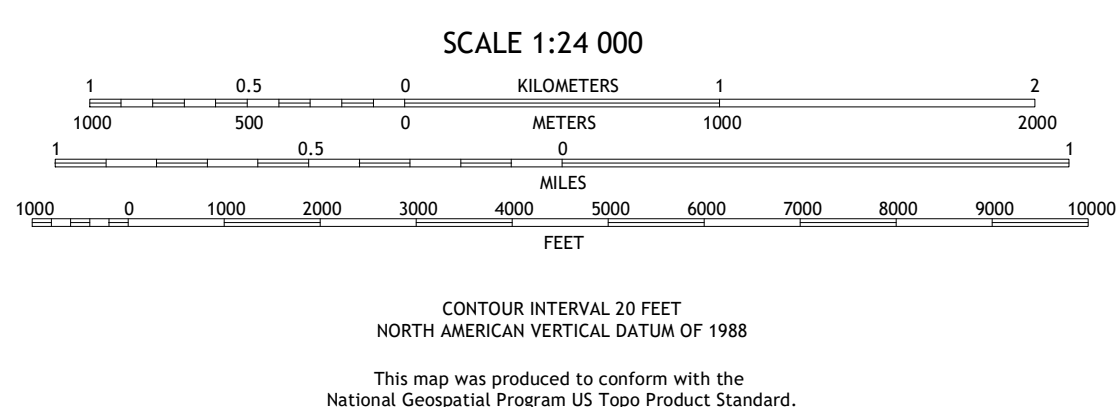
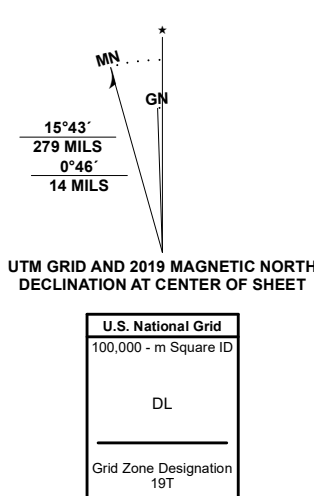


Produced by the United States Geological Survey
North American Datum of 1983 (NAD83)
World Geodetic System of 1984 (WGS84), Projection and
1 000-meter grid/Universal Transverse Mercator, Zone 17T
This map is not a legal document. Boundaries may be
generalized for this map scale. Private lands within government
reservations may not be shown. Obtain permission before
entering private lands.

Imagery.....NAIP, July, 2018
Roads.....U.S. Census Bureau, 2017
Names.....GNS, 1980 - 2013
Hydrography.....National Hydrography Dataset, 1989 - 2019
Contours.....National Elevation Dataset, 2017
Boundaries.....Multiple sources; see metadata file, 2018 - 2019
Wetlands.....FWS National Wetlands Inventory 1985 - 1986



QUADRANGLE LOCATION

1	2	3
4	5	6
7	8	

ADJOINING QUADRANGLES

- 1 Heald Pond
- 2 Churchill Stream
- 3 Brassus Lake West
- 4 Cathart Mountain
- 5 Misery Knob
- 6 Enchanted Pond
- 7 Johnson Mountain
- 8 Black Brook Pond

ROAD CLASSIFICATION

	Expressway		Local Connector
	Secondary Hwy		Local Road
	Ramp		4WD
	Interstate Route		US Route
			State Route

