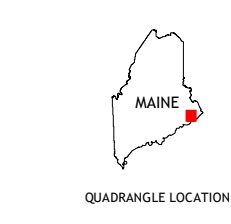
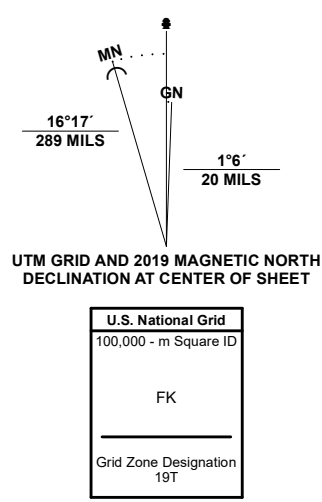


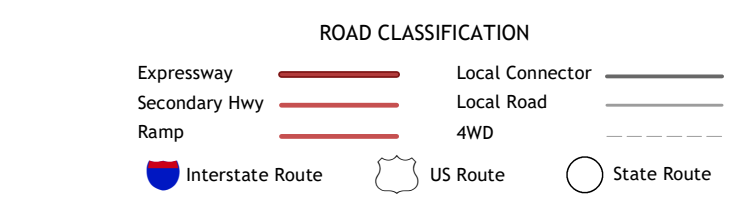
Produced by the United States Geological Survey  
North American Datum of 1983 (NAD83)  
World Geodetic System of 1984 (WGS84). Projection and  
1 000-meter grid: Universal Transverse Mercator, Zone 19T  
This map is not a legal document. Boundaries may be  
generalized for this map scale. Private lands within government  
reservations may not be shown. Obtain permission before  
entering private lands.

Imagery:.....NAIP, July 2018  
Roads:.....U.S. Census Bureau, 2017  
Names:.....GNS, 1980 - 2020  
Hydrography:.....National Hydrography Dataset, 1989 - 2019  
Contours:.....National Elevation Dataset, 2011 - 2019  
Boundaries:.....Multiple sources; see metadata file 2018 - 2019  
Wetlands:.....FWS National Wetlands Inventory 1983 - 2003



1	2	3
4	5	6
7	8	

ADJOINING QUADRANGLES



- 1 Bog Lake
- 2 Hadley Lake
- 3 Long Lake
- 4 Whiteville
- 5 Machias Bay
- 6 Jonesport
- 7 Roque Bluffs
- 8 Cross Island

