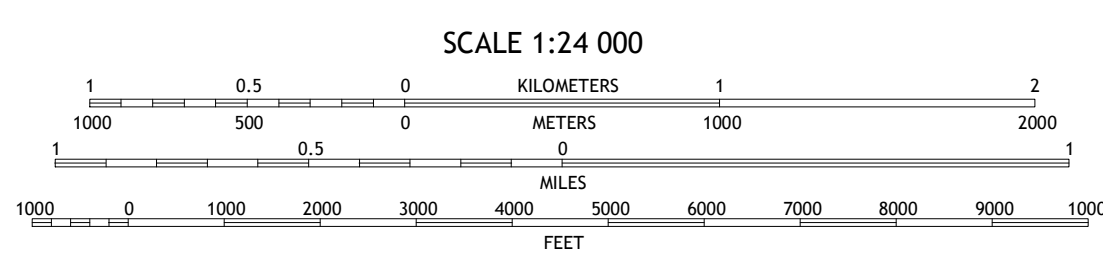

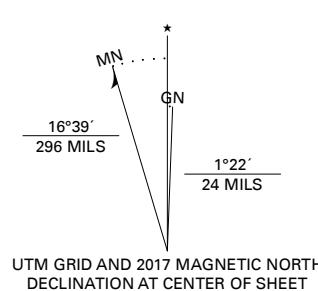


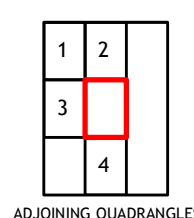
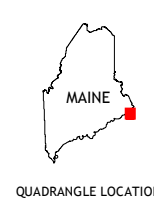
Produced by the United States Geological Survey

North American Datum of 1983 (NAD83)
World Geodetic System of 1984 (WGS84). Projection and
1 000-meter grid: Universal Transverse Mercator, Zone 18T
This map is not a legal document. Boundaries may be
generalized for this map scale. Private lands within government
reservations may not be shown. Obtain permission before
entering private lands.

ImageryNAIP	Not Available
RoadsU.S. Census Bureau	Not Available
NamesGNIS, 1990 - 2002	Available
HydrographyNational Hydrography Dataset, 2006 - 2017	Available
ContoursNational Elevation Dataset, 2004	Available
BoundariesMultiple sources; see metadata file	2014 - 2016
WetlandsFWS National Wetlands Inventory	Not Available



CONTOUR INTERVAL 10 FEET
NORTH AMERICAN VERTICAL DATUM OF 1988
This map was produced to conform with the
National Geospatial Program US Topo Product Standard, 2011.
A metadata file associated with this product is draft version 0.6.18



- 1 Cutler
- 2 Moose River
- 3 Old Man
- 4 Machias Seal Island South

ROAD CLASSIFICATION	
Expressway	Local Connector
Secondary Hwy	Local Road
Ramp	4WD
Interstate Route	US Route
	State Route

MACHIAS SEAL ISLAND, ME

2018

