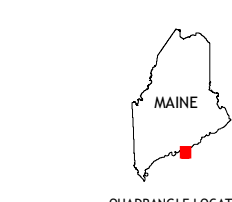
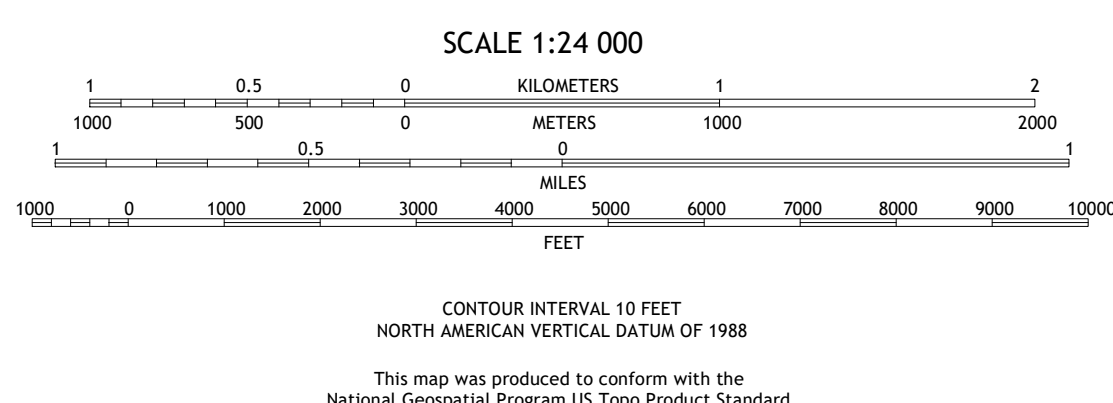
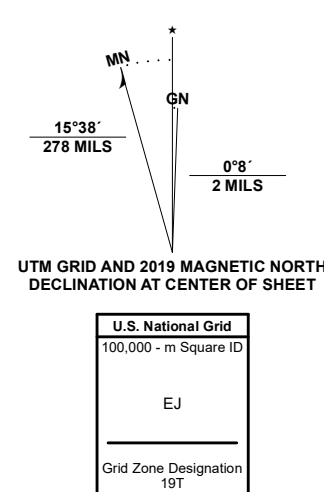


Produced by the United States Geological Survey
 North American Datum of 1983 (NAD83)
 World Geodetic System of 1984 (WGS84), Projection and
 1 000-meter grid/Universal Transverse Mercator, Zone 19T
 This map is not a legal document. Boundaries may be
 generalized for this map scale. Private lands within government
 reservations may not be shown. Obtain permission before
 entering private lands.

Imagery.....N.A.I.P. July 2018
 Roads.....U.S. Census Bureau, Not Available
 Names.....GNS, Not Available
 Hydrography.....National Hydrography Dataset, 2006 - 2019
 Contours.....National Elevation Dataset, 2004
 Boundaries.....Multiple sources; see metadata file 2018 - 2019
 Wetlands.....FWS National Wetlands Inventory Not Available



1	2	3
4	5	

ADJOINING QUADRANGLES

1 Matinicus OE NW
 2 Matinicus OE N
 3 Matinicus OE NE
 4 Matinicus OE W
 5 Matinicus OE E

