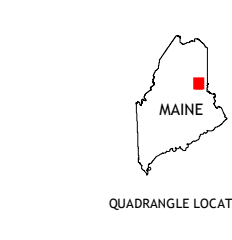
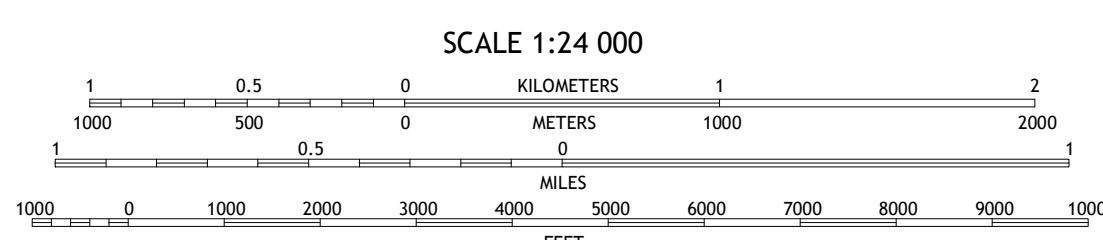



Produced by the United States Geological Survey  
North American Datum of 1983 (NAD83)  
World Geodetic System of 1984 (WGS84). Projection and  
1 000-meter grid: Universal Transverse Mercator, Zone 17T  
This map is not a legal document. Boundaries may be  
generalized for this map scale. Private lands within government  
reservations may not be shown. Obtain permission before  
entering private lands.

Imagery:.....NAIP, July 2015 - November 2015  
Roads:.....U.S. Census Bureau, 2017  
Names:.....GNIS, 1980  
Hydrography:.....National Hydrography Dataset, 2005 - 2018  
Contours:.....National Elevation Dataset, 2005  
Boundaries:.....Multiple sources; see metadata file 2014 - 2016  
Wetlands:.....FWS National Wetlands Inventory 1984 - 1985



1	2	3
4	5	6
7	8	

ADJOINING QUADRANGLES

ROAD CLASSIFICATION

	Expressway		Local Connector
	Secondary Hwy		Local Road
	Ramp		4WD
	Interstate Route		US Route
			State Route

- |   |                  |
|---|------------------|
| 1 | Island Falls     |
| 2 | Oakfield         |
| 3 | Meduxnekeag Lake |
| 4 | Crystal          |
| 5 | Monument Brook   |
| 6 | Monarda          |
| 7 | Wytopitlock Lake |
| 8 | Alder Brook      |

