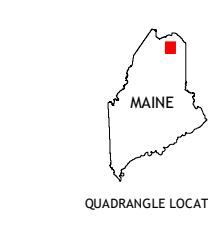
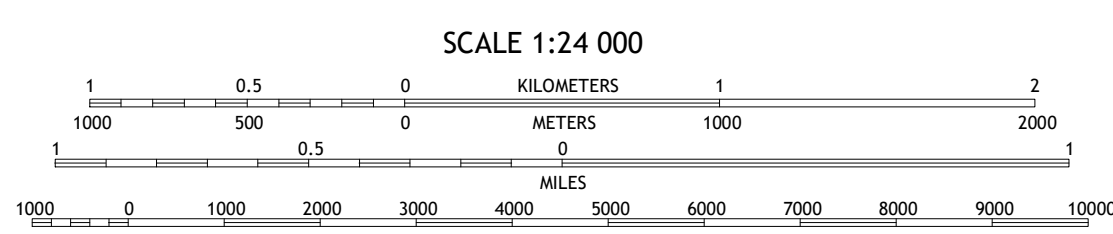



Produced by the United States Geological Survey
 North American Datum of 1983 (NAD83)
 World Geodetic System of 1984 (WGS84), Projection and
 1 000-meter grid; Universal Transverse Mercator, Zone 18T
 This map is not a legal document. Boundaries may be
 generalized for this map scale. Private lands within government
 reservations may not be shown. Obtain permission before
 entering private lands.
 Imagery:.....NAIP, July 2018 - August 2018
 Roads:.....U.S. Census Bureau, 2017
 Names:.....GNS, 1980 - 2013
 Hydrography:.....National Hydrography Dataset, 1989 - 2017
 Contours:.....National Elevation Dataset, 2005 - 2014
 Boundaries:.....Multiple sources; see metadata file 2018 - 2019
 Wetlands:.....FWS National Wetlands Inventory 1985 - 1986



1	2	3
4	5	6
7	8	

- 1 Eagle Lake
- 2 Square Lake East
- 3 Square Lake West
- 4 Winterville
- 5 Hainford
- 6 Portage Lake West
- 7 Portage Lake East
- 8 Bull Brook

ROAD CLASSIFICATION	
	Expressway
	Secondary Hwy
	Ramp
	Interstate Route
	US Route
	Local Connector
	Local Road
	4WD
	State Route

