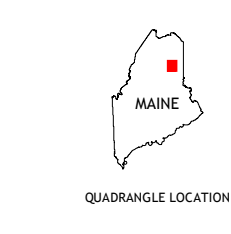
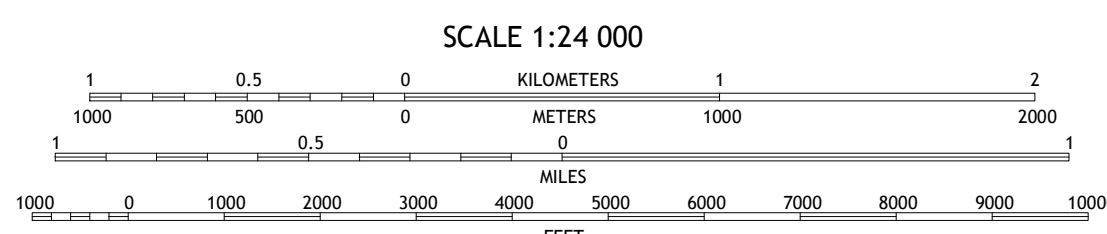
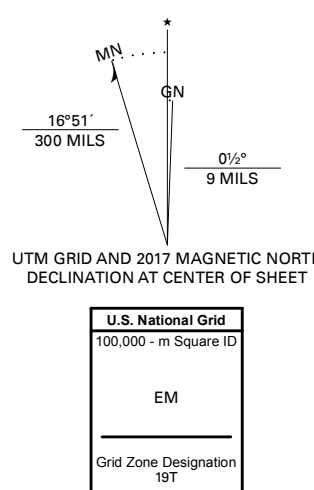


Produced by the United States Geological Survey
 North American Datum of 1983 (NAD83)
 World Geodetic System of 1984 (WGS84), Projection and
 1 000-meter grid; Universal Transverse Mercator, Zone 18T
 This map is not a legal document. Boundaries may be
 generalized for this map scale. Private lands within government
 reservations may not be shown. Obtain permission before
 entering private lands.

Imagery.....NAIP, July 2015 - November 2015
 Roads.....U.S. Census Bureau, 2017
 Names.....GNIS, 1980
 Hydrography.....National Hydrography Dataset, 2005 - 2018
 Contours.....National Elevation Dataset, 2005 - 2008
 Boundaries.....Multiple sources; see metadata file 2014 - 2016
 Wetlands.....FWS National Wetlands Inventory 1984 - 1986



1	2	3
4	5	6
7	8	

ADJOINING QUADRANGLES

- 1 Onbow East
- 2 Griswold
- 3 Spinney Brook
- 4 Umicus Lake
- 5 Saint Croix Lake
- 6 Green Mountain
- 7 Knowles Corner
- 8 Smyrna Mills

