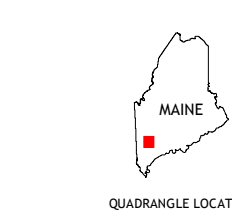
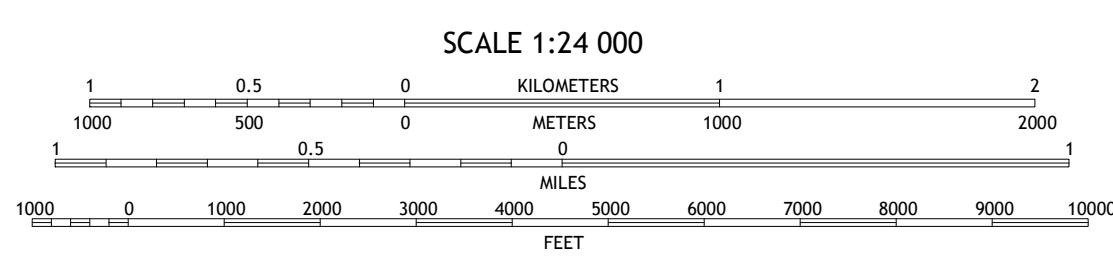
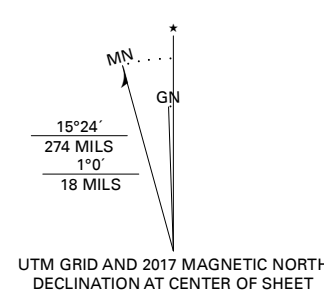


Produced by the United States Geological Survey

North American Datum of 1983 (NAD83) World Geodetic System of 1984 (WGS84) Projection and 1 000-meter grid/Universal Transverse Mercator, Zone 18T This map is not a legal document. Boundaries may be generalized for this map scale. Private lands within government reservations may not be shown. Obtain permission before entering private lands.

Imagery.....NAIP, July 2015 - November 2015 Roads.....U.S. Census Bureau, 2017 Names.....GNIS, 1980 - 2018 Hydrography.....National Hydrography Dataset, 2003 - 2014 Contours.....National Elevation Dataset, 2004 - 2005 Boundaries.....Multiple sources; see metadata file 2014 - 2016 Wetlands.....FWS National Wetlands Inventory 1984 - 2004



ADJOINING QUADRANGLES table with 8 cells: 1 Norway, 2 Oxford, 3 Lake Auburn West, 4 Casco, 5 Minot, 6 Naples, 7 Raymond, 8 Gray

ROAD CLASSIFICATION table with 8 categories: Expressway, Secondary Hwy, Ramp, Interstate Route, Local Connector, Local Road, 4WD, US Route, State Route

CONTOUR INTERVAL 10 FEET NORTH AMERICAN VERTICAL DATUM OF 1988 This map was produced to conform with the National Geospatial Program US Topo Product Standard, 2011. A metadata file associated with this product is draft version 0.6.18

