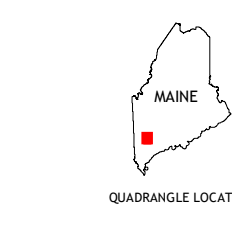
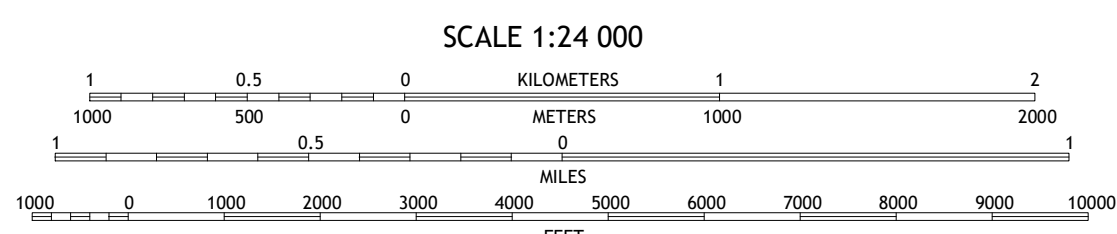
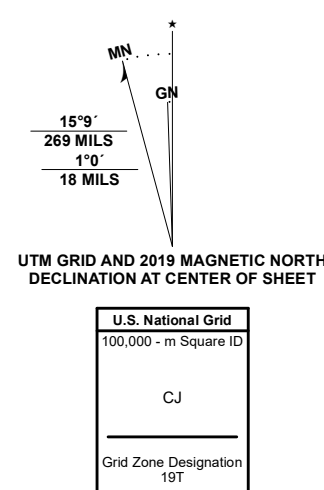


Produced by the United States Geological Survey
North American Datum of 1983 (NAD83)
World Geodetic System of 1984 (WGS84). Projection and
1 000-meter grid: Universal Transverse Mercator, Zone 17T
This map is not a legal document. Boundaries may be
generalized for this map scale. Private lands within government
reservations may not be shown. Obtain permission before
entering private lands.

Imagery:.....NAIP, September, 2018
Roads:.....U.S. Census Bureau, 2017
Names:.....GNIS, 1980 - 2020
Hydrography:.....National Hydrography Dataset, 2003 - 2019
Contours:.....National Elevation Dataset, 2004 - 2017
Boundaries:.....Multiple sources; see metadata file 2018 - 2019
Wetlands:.....FWS National Wetlands Inventory 1984 - 2004



1	2	3
4	5	6
7	8	Gray

ADJOINING QUADRANGLES

- 1 Norway
- 2 Oxford
- 3 Lake Auburn West
- 4 Casco
- 5 Milot
- 6 Naples
- 7 Raymond
- 8 Gray

ROAD CLASSIFICATION

	Expressway		Local Connector
	Secondary Hwy		Local Road
	Ramp		4WD
	Interstate Route		US Route
	State Route		State Route

