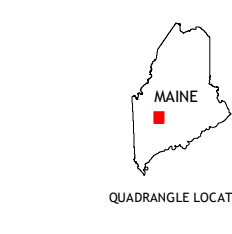
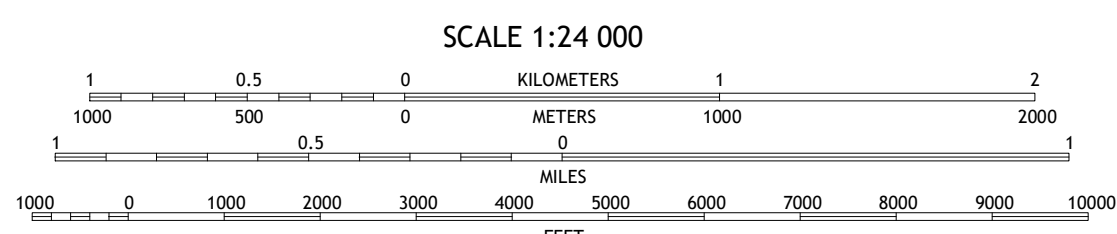
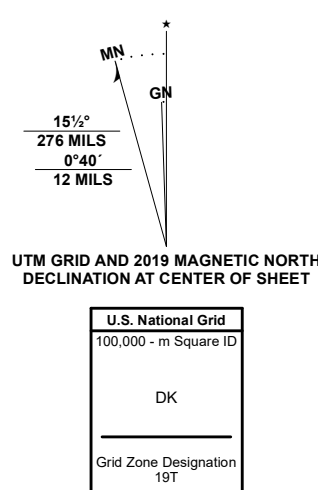


Produced by the United States Geological Survey  
North American Datum of 1983 (NAD83)  
World Geodetic System of 1984 (WGS84). Projection and  
1 000-meter grid/Universal Transverse Mercator, Zone 19T  
This map is not a legal document. Boundaries may be  
generalized for this map scale. Private lands within government  
reservations may not be shown. Obtain permission before  
entering private lands.

Imagery	.....NAIP	July	2018
Roads	.....U.S. Census Bureau	2017	
Names	.....GNIS	1980	2020
Hydrography	.....National Hydrography Dataset	2015	
Contours	.....National Elevation Dataset	2017	
Boundaries	.....Multiple sources: see metadata file	2018	2019
Wetlands	.....FWS National Wetlands Inventory	1985	



1	2	3
4	5	6
7	8	

ADJOINING QUADRANGLES

- 1 New Vineyard
- 2 Madison West
- 3 Madison East
- 4 New Sharon
- 5 Norridgewock
- 6 Farmington Falls
- 7 Belgrade Lakes
- 8 Rome

ROAD CLASSIFICATION

Expressway	Local Connector
Secondary Hwy	Local Road
Ramp	4WD
Interstate Route	US Route
	State Route

