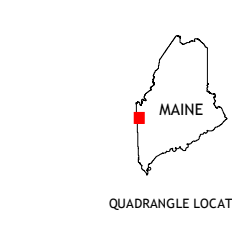
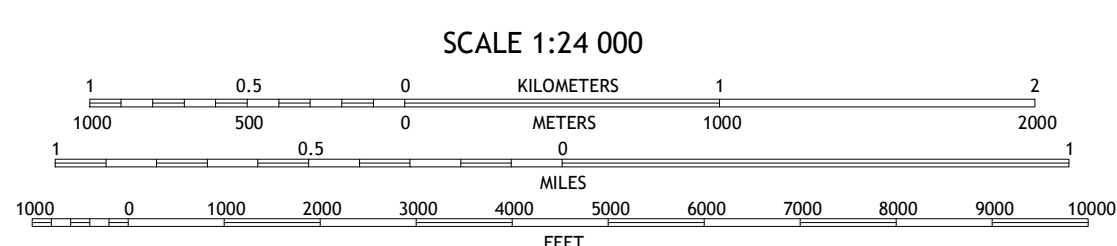
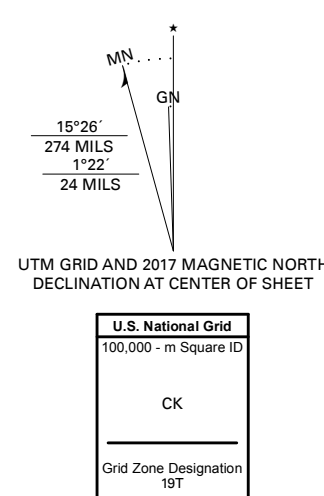


Produced by the United States Geological Survey
North American Datum of 1983 (NAD83)
World Geodetic System of 1984 (WGS84). Projection and
1 000-meter grid: Universal Transverse Mercator, Zone 17T
This map is not a legal document. Boundaries may be
generalized for this map scale. Private lands within government
reservations may not be shown. Obtain permission before
entering private lands.

Imagery:.....NAIP, August 2015 - October 2016
Roads:.....U.S. Census Bureau, 2017
Names:.....GNS, 1980 - 2011
Hydrography:.....National Hydrography Dataset, 2003 - 2015
Contours:.....National Elevation Dataset, 2004 - 2008
Boundaries:.....Multiple sources; see metadata file 2014 - 2016
Wetlands:.....FWS National Wetlands Inventory 1986



| | | |
|---|---|---|
| 1 | 2 | 3 |
| 4 | 5 | 6 |
| 7 | 8 | |

ADJOINING QUADRANGLES

- 1 Wilsons Mills
- 2 Richardson Pond
- 3 Quosococ
- 4 Umbagog Lake North
- 5 Mettallak Mountain
- 6 Umbagog Lake South
- 7 B Pond
- 8 Andover

ROAD CLASSIFICATION

| | | | |
|--|------------------|--|-----------------|
| | Expressway | | Local Connector |
| | Secondary Hwy | | Local Road |
| | Ramp | | 4WD |
| | Interstate Route | | US Route |
| | | | State Route |

