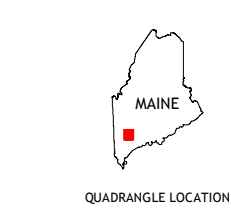
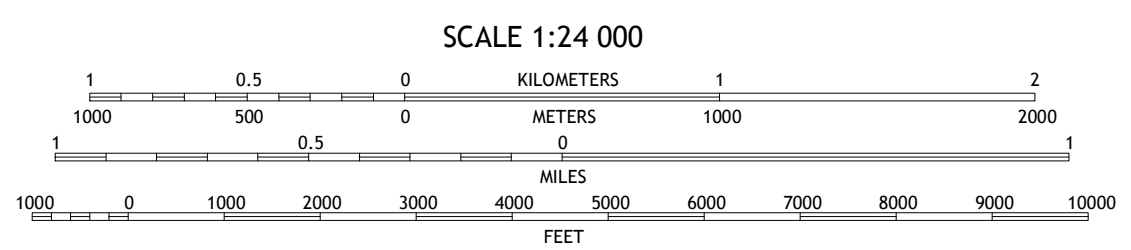
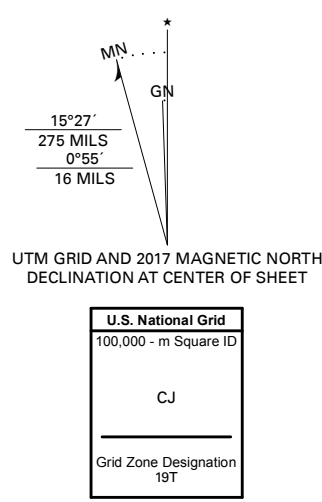


Produced by the United States Geological Survey
North American Datum of 1983 (NAD83)
World Geodetic System of 1984 (WGS84), Projection and
1 000-meter grid/Universal Transverse Mercator, Zone 18T
This map is not a legal document. Boundaries may be
generalized for this map scale. Private lands within government
reservations may not be shown. Obtain permission before
entering private lands.
Imagery.....N.A.I.P., July 2015 - November 2015
Roads.....U.S. Census Bureau, 2017
Names.....GNS, 1980 - 2017
Hydrography.....National Hydrography Dataset, 2003 - 2014
Contours.....National Elevation Dataset, 2004 - 2005
Boundaries.....Multiple sources; see metadata file 2014 - 2016
Wetlands.....FWS National Wetlands Inventory 1984 - 2004



ADJOINING QUADRANGLES

1	2	3
4	5	6
7	8	9

1 Oxford
2 Lake Auburn West
3 Lake Auburn East
4 Mechanic Falls
5 Lewiston
6 Raymond
7 Gray
8 North Pownal

