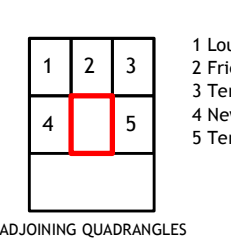
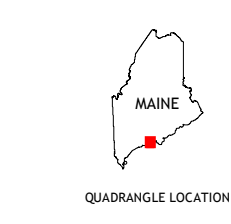
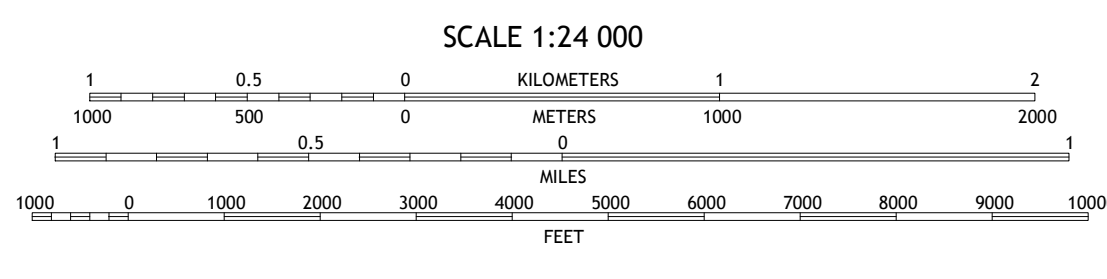
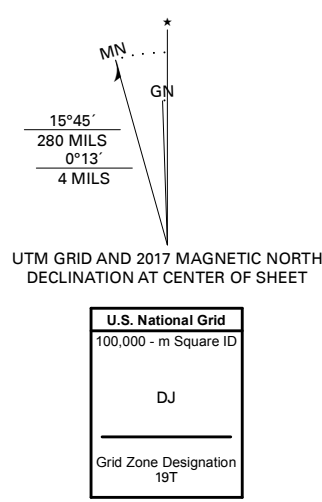
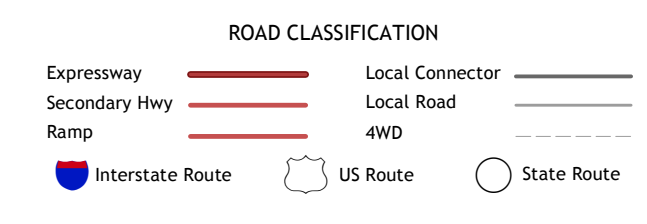


**Produced by the United States Geological Survey**  
 North American Datum of 1983 (NAD83)  
 World Geodetic System of 1984 (WGS84). Projection and  
 1 000-meter grid: Universal Transverse Mercator, Zone 18T  
 This map is not a legal document. Boundaries may be  
 generalized for this map scale. Private lands within government  
 reservations may not be shown. Obtain permission before  
 entering private lands.  
 Imagery:.....NAIP, July 2015 - November 2015  
 Roads:.....U.S. Census Bureau, 2017  
 Names:.....GNIS, 1980 - 2016  
 Hydrography:.....National Hydrography Dataset, 2003 - 2017  
 Contours:.....National Elevation Dataset, 2011  
 Boundaries:.....Multiple sources; see metadata file 2014 - 2016  
 Wetlands:.....FWS National Wetlands Inventory 2001 - 2004



- 1 Lords Island
- 2 Friendship
- 3 Tenants Harbor
- 4 New Harbor
- 5 Tenants Harbor OE S



CONTOUR INTERVAL 10 FEET  
 NORTH AMERICAN VERTICAL DATUM OF 1988  
 This map was produced to conform with the  
 National Geospatial Program US Topo Product Standard, 2011.  
 A metadata file associated with this product is draft version 0.6.18

