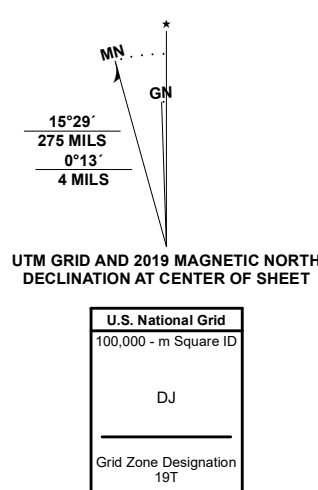


**Produced by the United States Geological Survey**  
North American Datum of 1983 (NAD83)  
World Geodetic System of 1984 (WGS84). Projection and  
1 000-meter grid: Universal Transverse Mercator, Zone 19T  
This map is not a legal document. Boundaries may be  
generalized for this map scale. Private lands within government  
reservations may not be shown. Obtain permission before  
entering private lands.

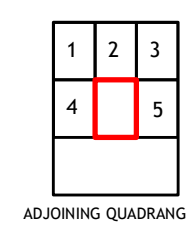
Imagery	.....NAIP	July	2018
Roads	.....U.S. Census Bureau	2017	
Names	.....GNIS	1980	2019
Hydrography	.....National Hydrography Dataset	2003 - 2018	
Contours	.....National Elevation Dataset	2011	
Boundaries	.....Multiple sources	see metadata file	2018 - 2019
Wetlands	.....FWS National Wetlands Inventory	2001 - 2004	



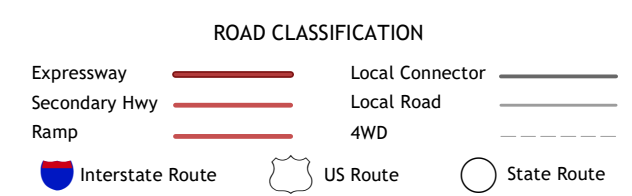
CONTOUR INTERVAL 10 FEET  
NORTH AMERICAN VERTICAL DATUM OF 1988  
This map was produced to conform with the  
National Geospatial Program US Topo Product Standard.



QUADRANGLE LOCATION



ADJOINING QUADRANGLES



**MONHEGAN, ME**  
2021

