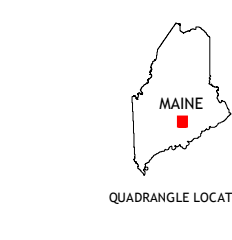
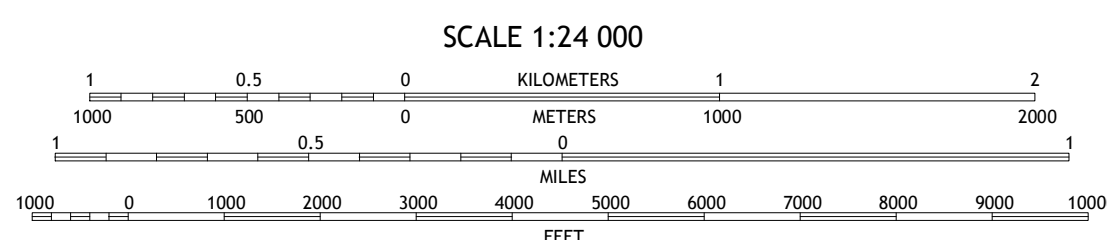



Produced by the United States Geological Survey
 North American Datum of 1983 (NAD83)
 World Geodetic System of 1984 (WGS84), Projection and
 1 000-meter grid/Universal Transverse Mercator, Zone 18T
 This map is not a legal document. Boundaries may be
 generalized for this map scale. Private lands within government
 reservations may not be shown. Obtain permission before
 entering private lands.
 Imagery:.....NAIP, July 2015 - November 2015
 Roads:.....U.S. Census Bureau, 2017
 Names:.....GNIS, 1980 - 2017
 Hydrography:.....National Hydrography Dataset, 2006 - 2018
 Contours:.....National Elevation Dataset, 2004 - 2011
 Boundaries:.....Multiple sources; see metadata file 2014 - 2016
 Wetlands:.....FWS National Wetlands Inventory 1984 - 2011



1	2	3
4	5	6
7	8	

ADJOINING QUADRANGLES

- 1 East Dixmont
- 2 Snow Mountain
- 3 Hampden
- 4 Brooks East
- 5 Bucksport
- 6 Belfast
- 7 Searsport
- 8 Castine

