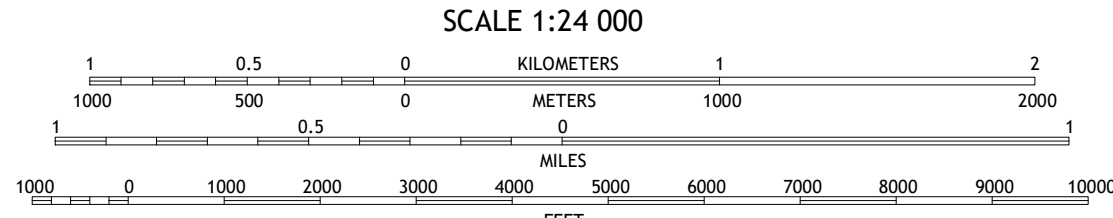
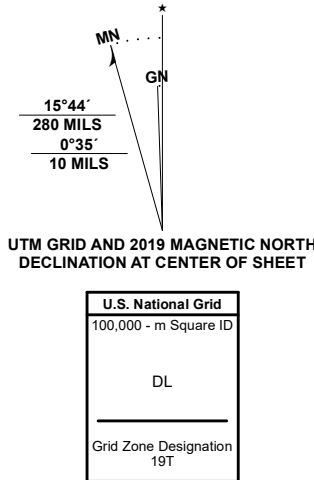
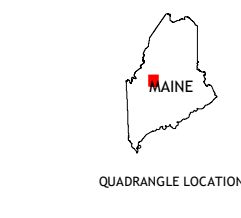


Produced by the United States Geological Survey  
North American Datum of 1983 (NAD83)  
World Geodetic System of 1984 (WGS84). Projection and  
1 000-meter grid: Universal Transverse Mercator, Zone 19T  
This map is not a legal document. Boundaries may be  
generalized for this map scale. Private lands within government  
reservations may not be shown. Obtain permission before  
entering private lands.

Imagery.....	NAIP,	July	2018
Roads.....	U.S. Census Bureau,	2017	
Names.....	GNIS,	1980	2013
Hydrography.....	National Hydrography Dataset,	1989 - 2018	
Contours.....	National Elevation Dataset,	2017	
Boundaries.....	Multiple sources; see metadata file	2018 - 2019	
Wetlands.....	FWS National Wetlands Inventory	1985	



CONTOUR INTERVAL 20 FEET  
NORTH AMERICAN VERTICAL DATUM OF 1988  
This map was produced to conform with the  
National Geospatial Program US Topo Product Standard.



1	2	3
4	5	6
7	8	9

- 1 Black Brook Pond
- 2 Indian Pond South
- 3 Big Moose Pond
- 4 The Forks
- 5 Bald Mountain Pond
- 6 Caratunk
- 7 Dimmick Mountain
- 8 Foster Ridge

ROAD CLASSIFICATION	
Expressway	Local Connector
Secondary Hwy	Local Road
Ramp	4WD
Interstate Route	US Route
	State Route

MOXIE POND, ME  
2021

