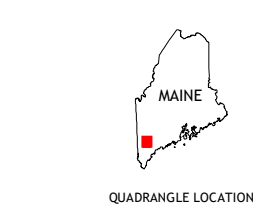
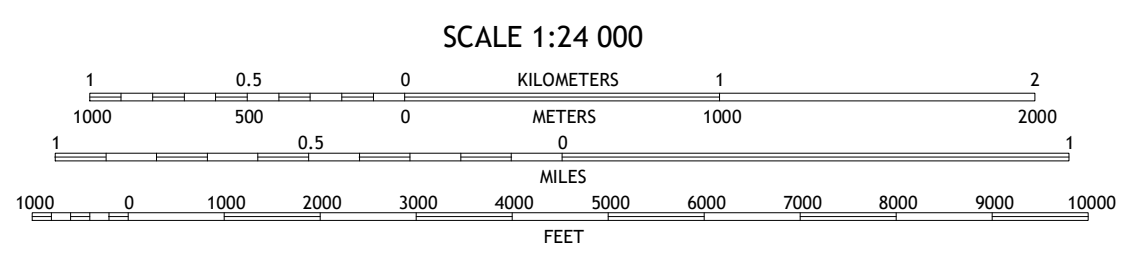
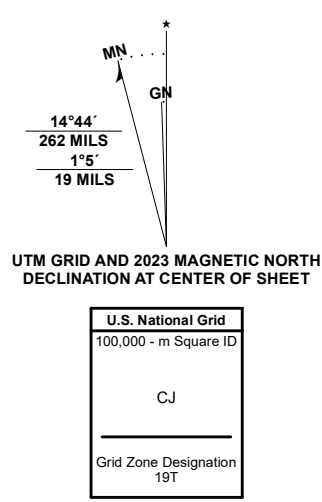




Produced by the United States Geological Survey
 North American Datum of 1983 (NAD83)
 World Geodetic System of 1984 (WGS84), Projection and
 1 000-meter grid/Universal Transverse Mercator, Zone 19T
 This map is not a legal document. Boundaries may be
 generalized for this map scale. Private lands within government
 reservations may not be shown. Obtain permission before
 entering private lands.
 Imagery.....NAIP, September 2018 - October 2018
 Roads.....U.S. Census Bureau, 2017
 Names.....GNIS, 1980 - 2023
 Hydrography.....National Hydrography Dataset, 2004 - 2022
 Contours.....National Elevation Dataset, 2015
 Boundaries.....Multiple sources; see metadata file 2021 - 2022
 Wetlands.....FWS National Wetlands Inventory 1986 - 2004



1	2	3
4	5	6
7	8	

ADJOINING QUADRANGLES

- Bridgton
- Casco
- Mechanic Falls
- North Sebang
- Raymond
- Steep Falls
- Sebang Lake
- North Windham

