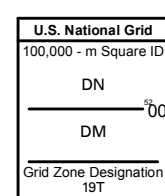
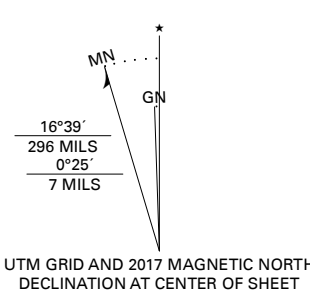


Produced by the United States Geological Survey

North American Datum of 1983 (NAD83)
World Geodetic System of 1984 (WGS84), Projection and
1 000-meter grid; Universal Transverse Mercator, Zone 18T
This map is not a legal document. Boundaries may be
generalized for this map scale. Private lands within government
reservations may not be shown. Obtain permission before
entering private lands.

Imagery.....NAIP, September 2015 - November 2015
Roads.....U.S. Census Bureau, 2017
Names.....GNS, 1980 - 2002
Hydrography.....National Hydrography Dataset, 2005 - 2017
Contours.....National Elevation Dataset, 2008
Boundaries.....Multiple sources; see metadata file 2014 - 2016
Wetlands.....FWS National Wetlands Inventory 1986



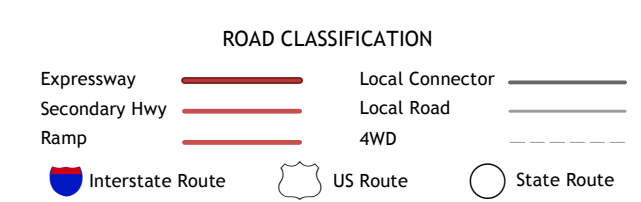
CONTOUR INTERVAL 10 FEET
NORTH AMERICAN DATUM OF 1988

This map was produced to conform with the
National Geospatial Program US Topo Product Standard, 2011.
A metadata file associated with this product is draft version 0.6.18



1	2	3
4	5	6
7	8	

- 1 Saint Omer
- 2 East Lake SE
- 3 Rocky Mountain SW
- 4 Charles Pond
- 5 Big Black Rapids
- 6 Houton Pond
- 7 Seven Islands
- 8 Blue Brook



NINEMILE DEADWATER, ME

2018

