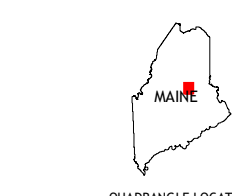
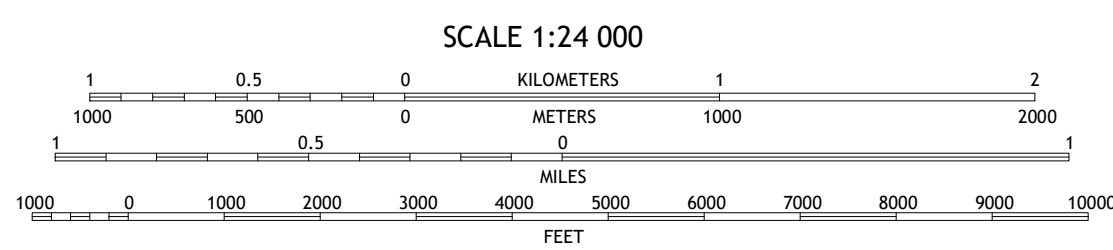
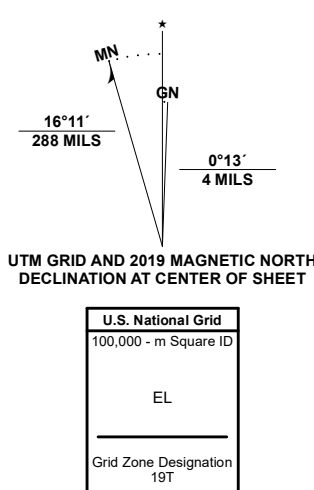


Produced by the United States Geological Survey
North American Datum of 1983 (NAD83)
World Geodetic System of 1984 (WGS84), Projection and
1 000-meter grid/Universal Transverse Mercator, Zone 18T
This map is not a legal document. Boundaries may be
generalized for this map scale. Private lands within government
reservations may not be shown. Obtain permission before
entering private lands.

Imagery.....NAIP, July 2018
Roads.....U.S. Census Bureau, 2017
Names.....GNIS, 1980 - 2013
Hydrography.....National Hydrography Dataset, 1989 - 2019
Contours.....National Elevation Dataset, 2019
Boundaries.....Multiple sources; see metadata file 2018 - 2019
Wetlands.....FWS National Wetlands Inventory 1985 - 1986



1	2	3
4	5	6
7	8	

ADJOINING QUADRANGLES

- Norcross
- Millinocket
- East Millinocket
- Cedar Lake
- Medunkeunk Lake
- Endless Lake
- Mattamiscontis Mountain
- Nine Meadow Ridge

ROAD CLASSIFICATION

Expressway	Local Connector
Secondary Hwy	Local Road
Ramp	4WD
Interstate Route	US Route
	State Route

