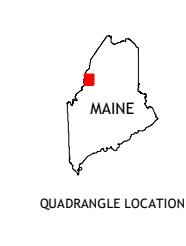



Produced by the United States Geological Survey
North American Datum of 1983 (NAD83)
World Geodetic System of 1984 (WGS84), Projection and
1 000-meter grid; Universal Transverse Mercator, Zone 17T
This map is not a legal document. Boundaries may be
generalized for this map scale. Private lands within government
reservations may not be shown. Obtain permission before
entering private lands.

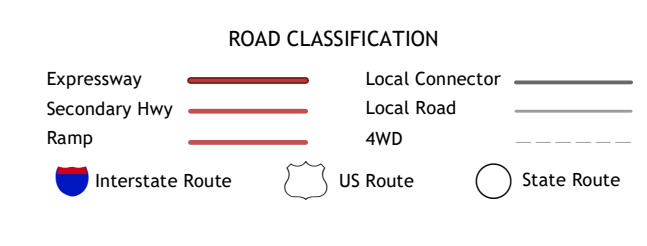
Imagery.....NAIP, July, 2018
Roads.....U.S. Census Bureau, 2017
Names.....GNIS, 1980-2019
Hydrography.....National Hydrography Dataset, 2006-2019
Contours.....National Elevation Dataset, 2008
Boundaries.....Multiple sources; see metadata file 2018-2019
Wetlands.....FWS National Wetlands Inventory 1986



ADJOINING QUADRANGLES

1	2	3
4	5	6
7	8	

1 Black Brook
2 Hinckley Hill
3 Saint John Pond Depot
4 Hurricane Hill
5 Saint John Ponds
6 Penobscot Lake
7 Foley Pond
8 Sebomook Lake West



CONTOUR INTERVAL 20 FEET
NORTH AMERICAN VERTICAL DATUM OF 1988
This map was produced to conform with the
National Geospatial Program US Topo Product Standard.

