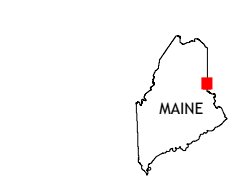
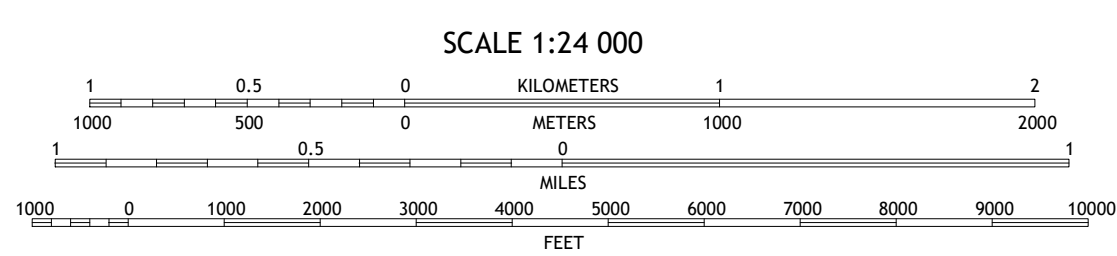
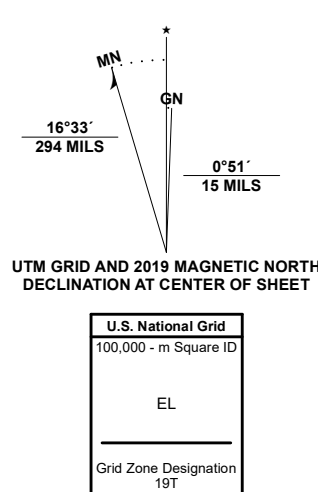


Produced by the United States Geological Survey
North American Datum of 1983 (NAD83)
World Geodetic System of 1984 (WGS84). Projection and
1 000-meter grid: Universal Transverse Mercator, Zone 19T
This map is not a legal document. Boundaries may be
generalized for this map scale. Private lands within government
reservations may not be shown. Obtain permission before
entering private lands.

ImageryNAIP	July	2018
RoadsU.S. Census Bureau	2017	
NamesGNIS	1980	2017
HydrographyNational Hydrography Dataset	2005 - 2020	
ContoursNational Elevation Dataset	2010	
BoundariesMultiple sources	see metadata	2015
WetlandsFWS National Wetlands Inventory	1985	



QUADRANGLE LOCATION

1	2	1 Linneus
3	4	2 Houlton South
5	6	3 Ten Mile Lake
		4 Haynesville
		5 Orient

ADJOINING QUADRANGLES

ROAD CLASSIFICATION	
	Expressway
	Secondary Hwy
	Ramp
	Interstate Route
	US Route
	State Route
	Local Connector
	Local Road
	4WD

