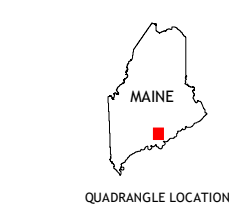
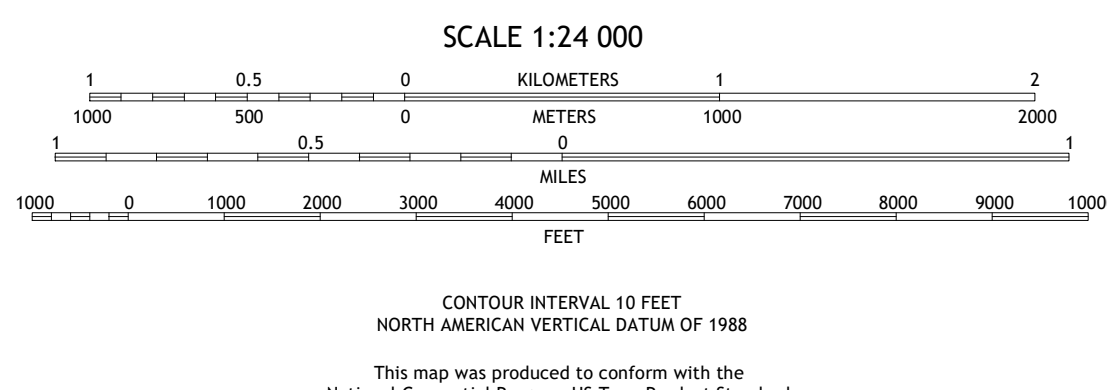
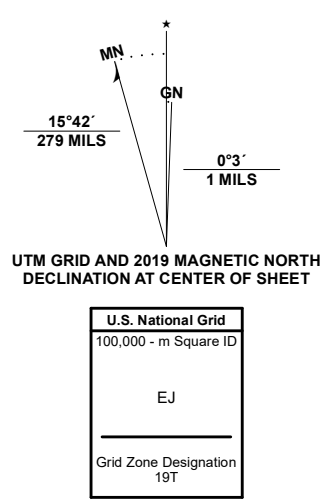


Produced by the United States Geological Survey
 North American Datum of 1983 (NAD83)
 World Geodetic System of 1984 (WGS84) Projection and
 1 000-meter grid/Universal Transverse Mercator, Zone 18T
 This map is not a legal document. Boundaries may be
 generalized for this map scale. Private lands within government
 reservations may not be shown. Obtain permission before
 entering private lands.

Imagery.....NAIP, July, 2018
 Roads.....U.S. Census Bureau, 2017
 Names.....GNIS, 1980-2020
 Hydrography.....National Hydrography Dataset, 1899-2019
 Contours.....National Elevation Dataset, 2011
 Boundaries.....Multiple sources; see metadata file, 2018-2019
 Wetlands.....FWS National Wetlands Inventory, 1991-2003



1	2	3
4	5	6
7	8	

ADJOINING QUADRANGLES

- Lincolnville
- Islesboro
- Cape Rosier
- Camden
- North Haven East
- Rockland
- Leadbetter Island
- Vinalhaven

ROAD CLASSIFICATION

	Expressway		Local Connector
	Secondary Hwy		Local Road
	Ramp		4WD
	Interstate Route		US Route
			State Route

