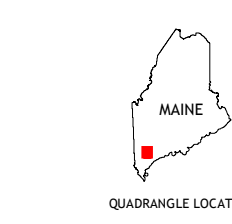
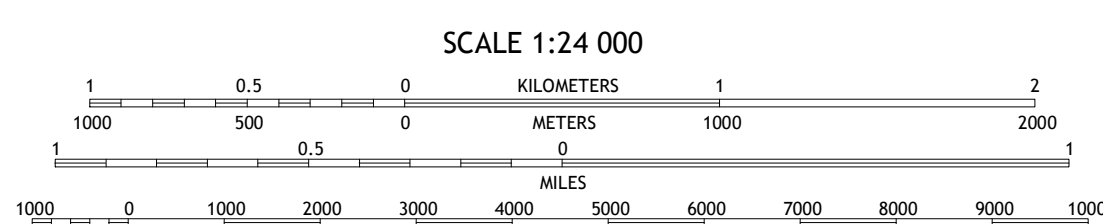
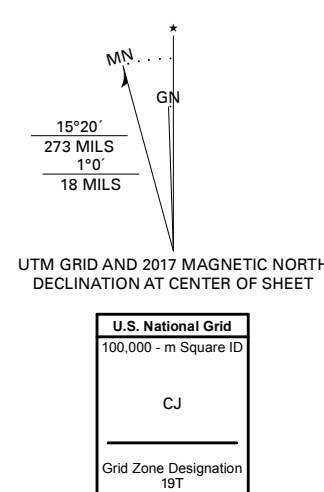


**Produced by the United States Geological Survey**

North American Datum of 1983 (NAD83)  
World Geodetic System of 1984 (WGS84). Projection and  
1 000-meter grid: Universal Transverse Mercator, Zone 18T  
This map is not a legal document. Boundaries may be  
generalized for this map scale. Private lands within government  
reservations may not be shown. Obtain permission before  
entering private lands.

Imagery:.....NAIP, July 2015 - November 2015  
Roads:.....U.S. Census Bureau, 2017  
Names:.....GNIS, 1980 - 2018  
Hydrography:.....National Hydrography Dataset, 2004 - 2015  
Contours:.....National Elevation Dataset, 2005 - 2012  
Boundaries:.....Multiple sources; see metadata file 2014 - 2016  
Wetlands:.....FWS National Wetlands Inventory 2001 - 2004



1	2	3
4	5	6
7	8	

ADJOINING QUADRANGLES

**ROAD CLASSIFICATION**

	Expressway		Local Connector
	Secondary Hwy		Local Road
	Ramp		4WD
	Interstate Route		US Route
			State Route

