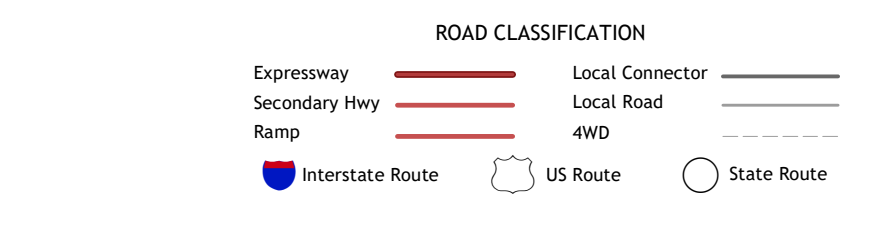
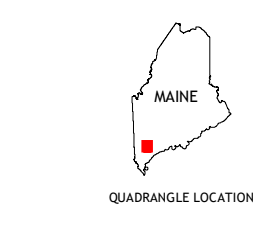
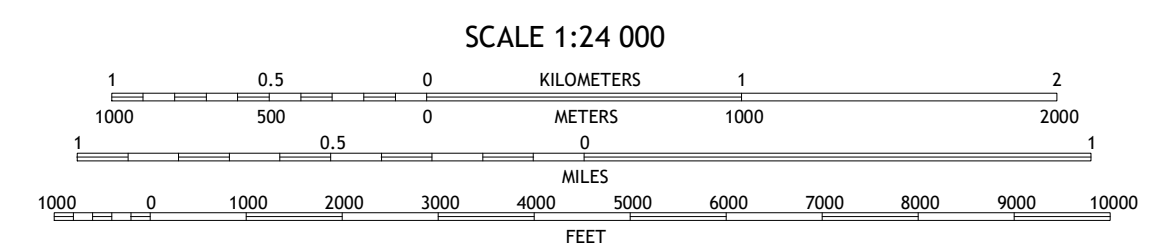
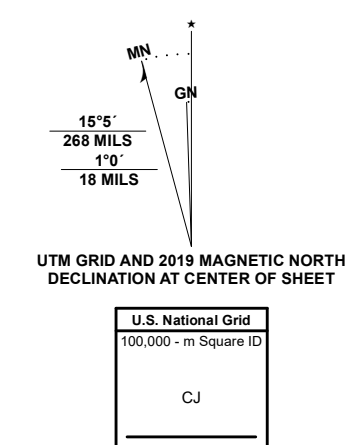




Produced by the United States Geological Survey  
North American Datum of 1983 (NAD83)  
World Geodetic System of 1984 (WGS84)  
Projection and 1 000-meter grid: Universal Transverse Mercator, Zone 18T  
This map is not a legal document. Boundaries may be generalized for this map scale. Private lands within government reservations may not be shown. Obtain permission before entering private lands.  
Imagery: N.A.I.P. September 2018  
Roads: U.S. Census Bureau, 2017  
Names: GNS, 1980-2000  
Hydrography: National Hydrography Dataset, 1989-2019  
Contours: National Elevation Dataset, 2012-2015  
Boundaries: Multiple sources; see metadata file 2018-2019  
Wetlands: FWS National Wetlands Inventory 2001-2004



ADJOINING QUADRANGLES

1	2	3
4	5	6
7	8	

1 Naples  
2 Raymond  
3 Gray  
4 Sebago Lake  
5 Cumberland Center  
6 Standish  
7 Gorham  
8 Portland West

