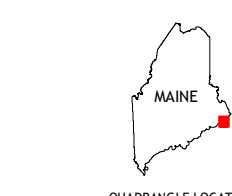
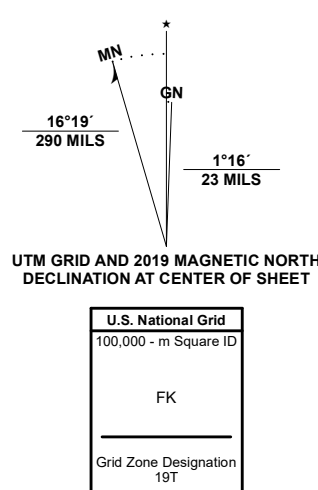
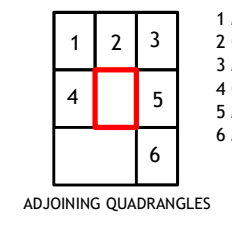


Produced by the United States Geological Survey

North American Datum of 1983 (NAD83)
World Geodetic System of 1984 (WGS84). Projection and
1 000-meter grid: Universal Transverse Mercator, Zone 18T
This map is not a legal document. Boundaries may be
generalized for this map scale. Private lands within government
reservations may not be shown. Obtain permission before
entering private lands.
Imagery.....NAIP, July 2018
Roads.....U.S. Census Bureau, Not Available
Names.....GNIS, 1980 - 2002
Hydrography.....National Hydrography Dataset, 2006 - 2018
Contours.....National Elevation Dataset, 2011
Boundaries.....Multiple sources; see metadata file 2018 - 2019
Wetlands.....FWS National Wetlands Inventory Not Available

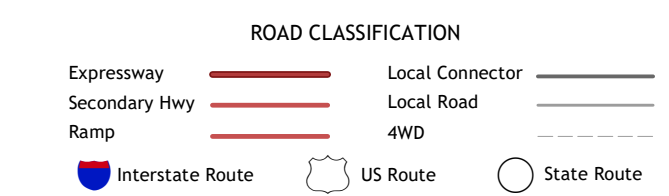


QUADRANGLE LOCATION



ADJOINING QUADRANGLES

- 1 Machias Bay
- 2 Cutler
- 3 Moose River
- 4 Cross Island
- 5 Machias Seal Island
- 6 Machias Seal Island South



OLD MAN, ME
2021

