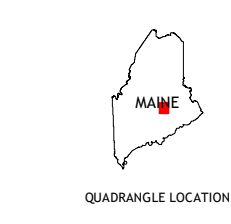
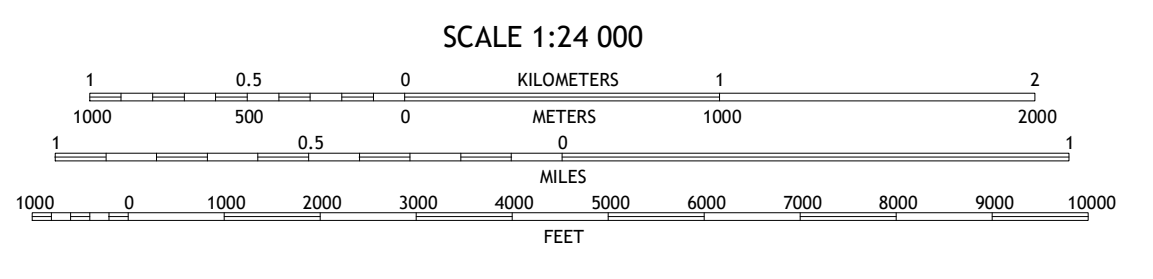
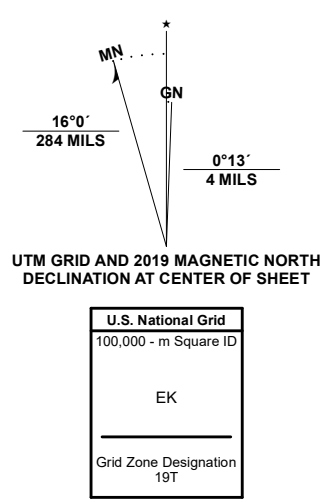


Produced by the United States Geological Survey
North American Datum of 1983 (NAD83)
World Geodetic System of 1984 (WGS84). Projection and
1 000-meter grid: Universal Transverse Mercator, Zone 18T
This map is not a legal document. Boundaries may be
generalized for this map scale. Private lands within government
reservations may not be shown. Obtain permission before
entering private lands.

Imagery:.....NAIP, July 2018
Roads:.....U.S. Census Bureau, 2017
Names:.....GNIS, 1980 - 2000
Hydrography:.....National Hydrography Dataset, 2006 - 2019
Contours:.....National Elevation Dataset, 2011 - 2017
Boundaries:.....Multiple sources; see metadata file 2018 - 2019
Wetlands:.....FWS National Wetlands Inventory 1983 - 2009



1	2	3
4	5	6
7	8	

ADJOINING QUADRANGLES

ROAD CLASSIFICATION	
	Expressway
	Secondary Hwy
	Ramp
	Interstate Route
	Local Connector
	Local Road
	4WD
	US Route
	State Route

1 South Lagrange
2 Greenbush
3 Olamou
4 Pushaw Lake
5 Otter Chain Ponds
6 Bangor
7 Veazie
8 Chemo Pond

OLD TOWN, ME
2021

