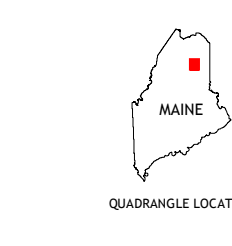
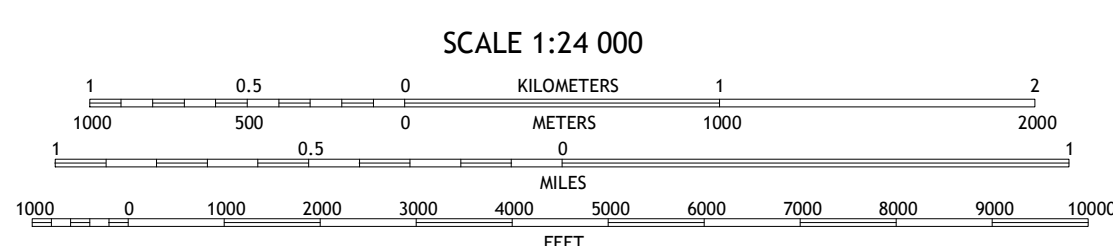
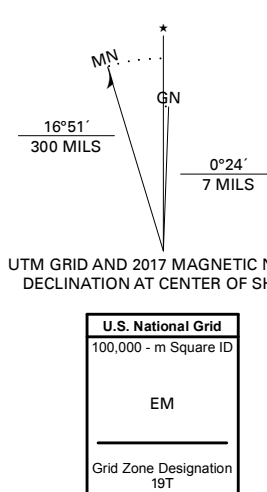


Produced by the United States Geological Survey  
 North American Datum of 1983 (NAD83)  
 World Geodetic System of 1984 (WGS84), Projection and  
 1 000-meter grid/Universal Transverse Mercator, Zone 18T  
 This map is not a legal document. Boundaries may be  
 generalized for this map scale. Private lands within government  
 reservations may not be shown. Obtain permission before  
 entering private lands.  
 Imagery.....NAIP, July 2015 - November 2015  
 Roads.....U.S. Census Bureau, 2017  
 Names.....GNIS, 1980 - 2017  
 Hydrography.....National Hydrography Dataset, 2005 - 2017  
 Contours.....National Elevation Dataset, 2005 - 2008  
 Boundaries.....Multiple sources; see metadata file 2014 - 2016  
 Wetlands.....FWS National Wetlands Inventory 1985 - 1986



ADJOINING QUADRANGLES

1	2	3
4	5	6
7	8	

1 Forks of Machias  
 2 Scapan  
 3 Scapan Lake West  
 4 Oxbow West  
 5 Griswold  
 6 La Pomkeag Lake  
 7 Umcolcus Lake  
 8 McNally Ridge

ROAD CLASSIFICATION

Expressway	Local Connector
Secondary Hwy	Local Road
Ramp	4WD
Interstate Route	US Route
	State Route

CONTOUR INTERVAL 20 FEET  
 NORTH AMERICAN VERTICAL DATUM OF 1988  
 This map was produced to conform with the  
 National Geospatial Program US Topo Product Standard, 2011.  
 A metadata file associated with this product is draft version 0.6.18

