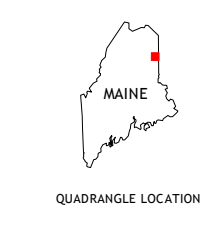
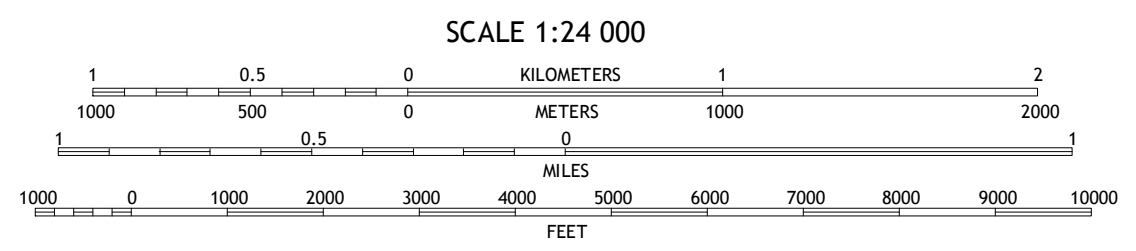
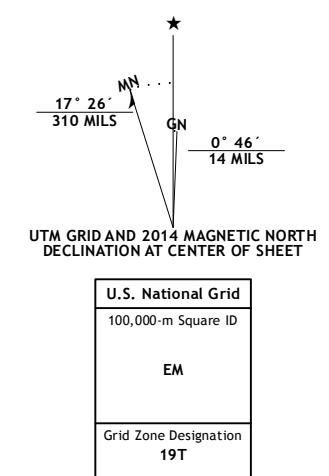


**Produced by the United States Geological Survey**  
North American Datum of 1983 (NAD83)  
World Geodetic System of 1984 (WGS84). Projection and  
1 000-meter grid: Universal Transverse Mercator, Zone 19T  
10 000-foot ticks: Maine Coordinate System of 1983 (east zone)

This map is not a legal document. Boundaries may be  
generalized for this map scale. Private lands within government  
reservations may not be shown. Obtain permission before  
entering private lands.

Imagery.....NAIP, October 2013  
Roads.....HERE, ©2013  
Names.....GNIS, 2013  
Hydrography.....National Hydrography Dataset, 2013  
Contours.....National Elevation Dataset, 2005  
Boundaries.....Multiple sources; see metadata file 1972 - 2013



**ROAD CLASSIFICATION**

Expressway	Local Connector	Interstate Route	US Route	State Route
Secondary Hwy	Local Road			
Ramp	4WD			

ADJOINING QUADRANGLES

1	2	3
4	5	6
7	8	

1 Echo Lake  
2 Westfield  
3 Mars Hill  
4 Number Nine Lake  
5 Bridgewater  
6 North Brook Ridge  
7 Harvey  
8 Monticello

**PACKARD LAKE, ME**  
2014

