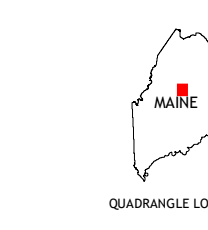
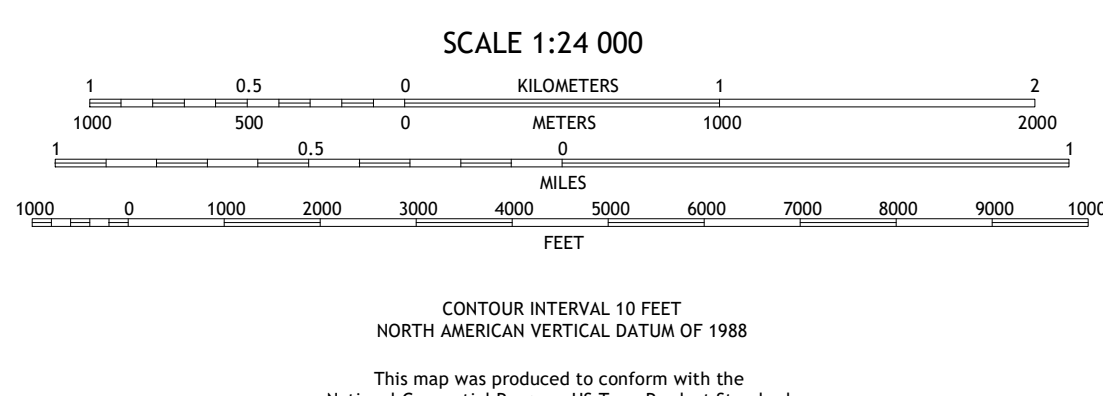



Produced by the United States Geological Survey
North American Datum of 1983 (NAD83)
World Geodetic System of 1984 (WGS84), Projection and
1 000-meter grid; Universal Transverse Mercator, Zone 19T
This map is not a legal document. Boundaries may be
generalized for this map scale. Private lands within government
reservations may not be shown. Obtain permission before
entering private lands.

ImageryNAIP	July	2018
RoadsU.S. Census Bureau	2017	
NamesGNIS	1980	2013
HydrographyNational Hydrography Dataset	1899	2018
ContoursNational Elevation Dataset	2019	
BoundariesMultiple sources; see metadata file	2018	2019
WetlandsFWS National Wetlands Inventory	1985	1986



1	2	3
4	5	6
7	8	

- 1 Rainbow Lake East
- 2 Abol Pond
- 3 Trout Mountain
- 4 Nahmaketta Stream
- 5 Norcross
- 6 Jo-Mary Mountain
- 7 Ragged Mountain
- 8 Cedar Lake

ROAD CLASSIFICATION	
Expressway	Local Connector
Secondary Hwy	Local Road
Ramp	4WD
Interstate Route	US Route
	State Route

