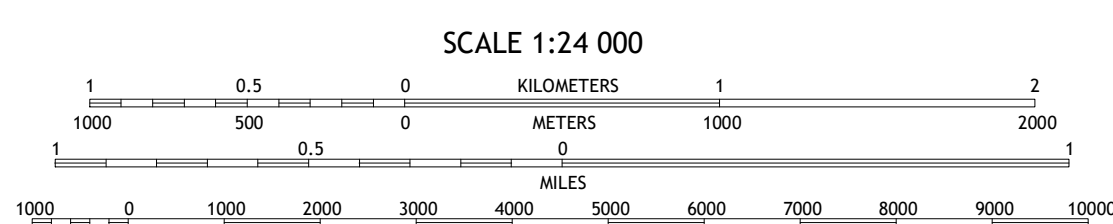
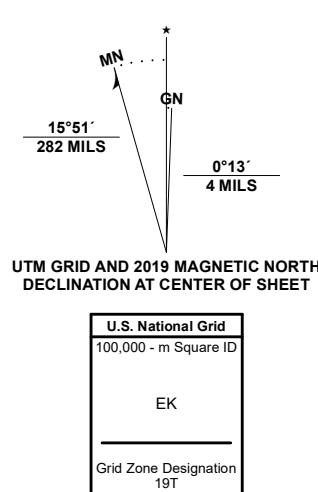
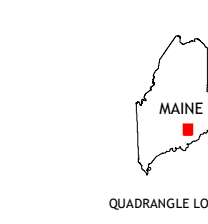


Produced by the United States Geological Survey  
North American Datum of 1983 (NAD83)  
World Geodetic System of 1984 (WGS84). Projection and  
1 000-meter grid: Universal Transverse Mercator, Zone 17T  
This map is not a legal document. Boundaries may be  
generalized for this map scale. Private lands within government  
reservations may not be shown. Obtain permission before  
entering private lands.

Imagery:.....NAIP, July 2018  
Roads:.....U.S. Census Bureau, 2017  
Names:.....GNS, 1980 - 2000  
Hydrography:.....National Hydrography Dataset, 1989 - 2019  
Contours:.....National Elevation Dataset, 2011 - 2017  
Boundaries:.....Multiple sources; see metadata file 2018 - 2019  
Wetlands:.....FWS National Wetlands Inventory 1991 - 2011



CONTOUR INTERVAL 20 FEET  
NORTH AMERICAN VERTICAL DATUM OF 1988  
This map was produced to conform with the  
National Geospatial Program US Topo Product Standard.



1	2	3
4	5	6
7	8	

ADJOINING QUADRANGLES

- 1 Bucksport
- 2 Orland
- 3 Branch Lake
- 4 Castine
- 5 Blue Hill
- 6 Cape Rosier
- 7 Sargentville
- 8 Brooklin

**ROAD CLASSIFICATION**

	Expressway		Local Connector
	Secondary Hwy		Local Road
	Ramp		4WD
	Interstate Route		US Route
			State Route

