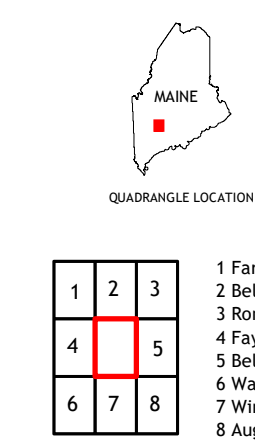
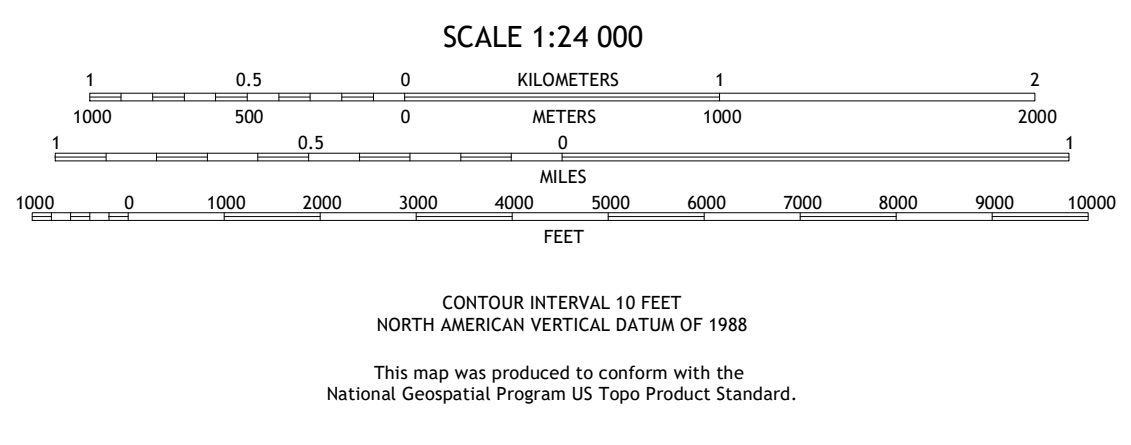
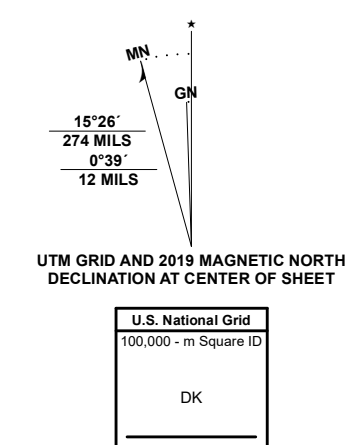


**Produced by the United States Geological Survey**  
 North American Datum of 1983 (NAD83)  
 World Geodetic System of 1984 (WGS84) Projection and  
 1 000-meter grid/Universal Transverse Mercator, Zone 17T  
 This map is not a legal document. Boundaries may be  
 generalized for this map scale. Private lands within government  
 reservations may not be shown. Obtain permission before  
 entering private lands.

Imagery	.....NAIP	July	2018
Roads	.....U.S. Census Bureau	2017	
Names	.....GNIS	1980	2000
Hydrography	.....National Hydrography Dataset	1989	2019
Contours	.....National Elevation Dataset	2015	
Boundaries	.....Multiple sources	see metadata file	2018 - 2019
Wetlands	.....FWS National Wetlands Inventory	1985 - 2004	



**ROAD CLASSIFICATION**

- Expressway
- Secondary Hwy
- Ramp
- Interstate Route
- Local Connector
- Local Road
- 4WD
- US Route
- State Route

**MAINE**

1	Farmington Falls
2	Belgrade Lakes
3	Rome
4	Fayette
5	Belgrade
6	Wayne
7	Winthrop
8	Augusta

**READFIELD, ME**  
2021

