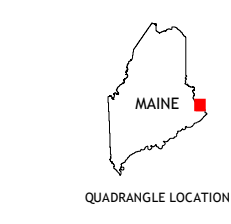
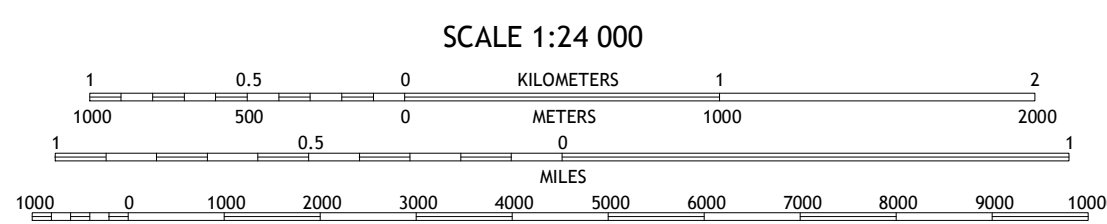
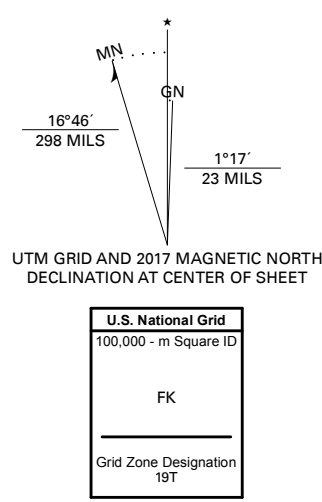


Produced by the United States Geological Survey  
North American Datum of 1983 (NAD83)  
World Geodetic System of 1984 (WGS84). Projection and  
1 000-meter grid: Universal Transverse Mercator, Zone 17T  
This map is not a legal document. Boundaries may be  
generalized for this map scale. Private lands within government  
reservations may not be shown. Obtain permission before  
entering private lands.

Imagery:.....NAIP, July 2015 - November 2015  
Roads:.....U.S. Census Bureau, 2017  
Names:.....GNIS, 1980 - 2018  
Hydrography:.....National Hydrography Dataset, 2006 - 2015  
Contours:.....National Elevation Dataset, 1999 - 2004  
Boundaries:.....Multiple sources; see metadata file 2014 - 2016  
Wetlands:.....FWS National Wetlands Inventory 2008 - 2011



ADJOINING QUADRANGLES

1	2	3
4	5	6
7	8	

1 Calais  
2 Devils Head  
3 Devils Head OE E  
4 Maddybemps Lake East  
5 Robbinston  
6 Porcupine Mountain  
7 Pembroke  
8 Eastport

ROAD CLASSIFICATION

Expressway	Local Connector
Secondary Hwy	Local Road
Ramp	4WD
Interstate Route	US Route
	State Route

SCALE 1:24 000  
CONTOUR INTERVAL 20 FEET  
NORTH AMERICAN DATUM OF 1988  
This map was produced to conform with the  
National Geospatial Program US Topo Product Standard, 2011.  
A metadata file associated with this product is draft version 0.6.18

