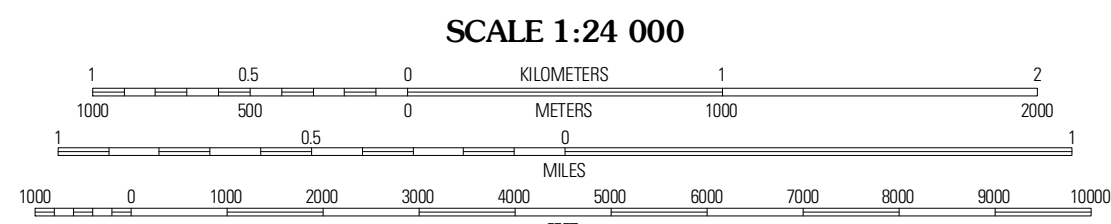



Produced by the United States Geological Survey  
North American Datum of 1983 (NAD83)  
World Geodetic System of 1984 (WGS84). Projection and  
1 000-meter grid: Universal Transverse Mercator, Zone 19T  
10 000-foot ticks: Maine Coordinate System of 1983 (west  
zone)

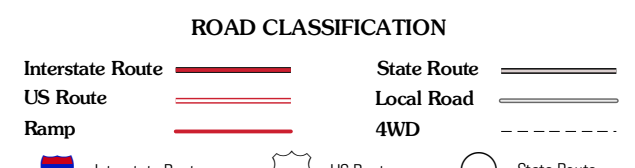
Imagery.....NAP, August 2009  
Roads.....©2006-2011 TomTom  
Names.....GNSS, 2011  
Hydrography.....National Hydrography Dataset, 2009  
Contours.....National Elevation Dataset, 2004  
Boundaries.....Census, IBWC, IBC, USGS, 1972 - 2010



QUADRANGLE LOCATION

Quill Hill	Black Nubble	Sugarloaf Mountain
Saddleback Mountain	Redington	Mount Abraham
Jackson Mountain	Madrid	Phillips

ADJOINING 7.5 QUADRANGLES



REDINGTON, ME  
2011