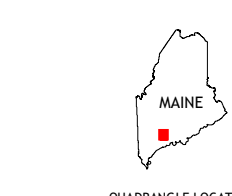
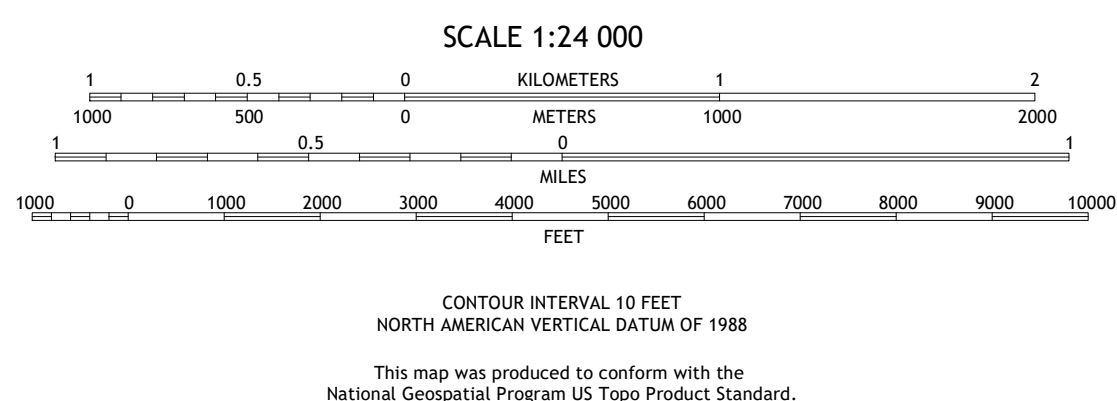



Produced by the United States Geological Survey  
North American Datum of 1983 (NAD83)  
World Geodetic System of 1984 (WGS84). Projection and  
1 000-meter grid: Universal Transverse Mercator, Zone 19T  
This map is not a legal document. Boundaries may be  
generalized for this map scale. Private lands within government  
reservations may not be shown. Obtain permission before  
entering private lands.

Imagery:.....NAIP, July 2018  
Roads:.....U.S. Census Bureau, 2017  
Names:.....GNS, 1980-2000  
Hydrography:.....National Hydrography Dataset, 1989-2018  
Contours:.....National Elevation Dataset, 2012-2016  
Boundaries:.....Multiple sources; see metadata file 2018-2019  
Wetlands:.....FWS National Wetlands Inventory 2001-2004



1	2	3
4	5	6
7	8	

ADJOINING QUADRANGLES

ROAD CLASSIFICATION

	Expressway		Local Connector
	Secondary Hwy		Local Road
	Ramp		4WD
	Interstate Route		US Route
			State Route

- 1 Purgatory
- 2 Gardiner
- 3 East Pittston
- 4 Bowdoinham
- 5 Wiscasset
- 6 Brunswick
- 7 Bath
- 8 Westport

