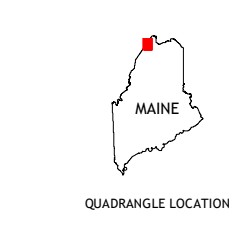
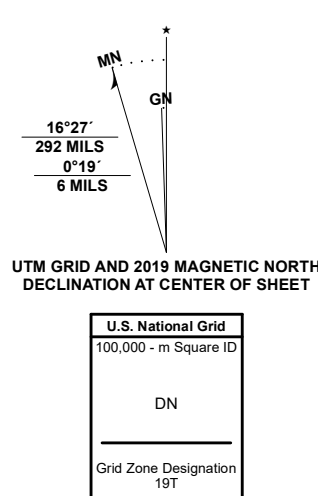


**Produced by the United States Geological Survey**  
North American Datum of 1983 (NAD83)  
World Geodetic System of 1984 (WGS84), Projection and  
1 000-meter grid; Universal Transverse Mercator, Zone 18T  
This map is not a legal document. Boundaries may be  
generalized for this map scale. Private lands within government  
reservations may not be shown. Obtain permission before  
entering private lands.

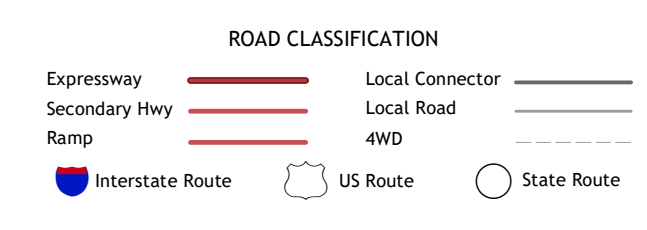
Imagery.....NAIP, September 2018  
Roads.....U.S. Census Bureau, 2017  
Names.....GNIS, 2003-2013  
Hydrography.....National Hydrography Dataset, 2005-2019  
Contours.....National Elevation Dataset, 2008  
Boundaries.....Multiple sources; see metadata file 2015  
Wetlands.....FWS National Wetlands Inventory 1986



ADJOINING QUADRANGLES

1	2
3	4
5	6
7	

- 1 Morrision Brook
- 2 Rocky Brook
- 3 East Lake
- 4 Rocky Mountain
- 5 East Lake SE
- 6 Rocky Mountain SW
- 7 Schoolhouse Rapids



**ROCKY MOUNTAIN NW, ME, QC**  
2021

